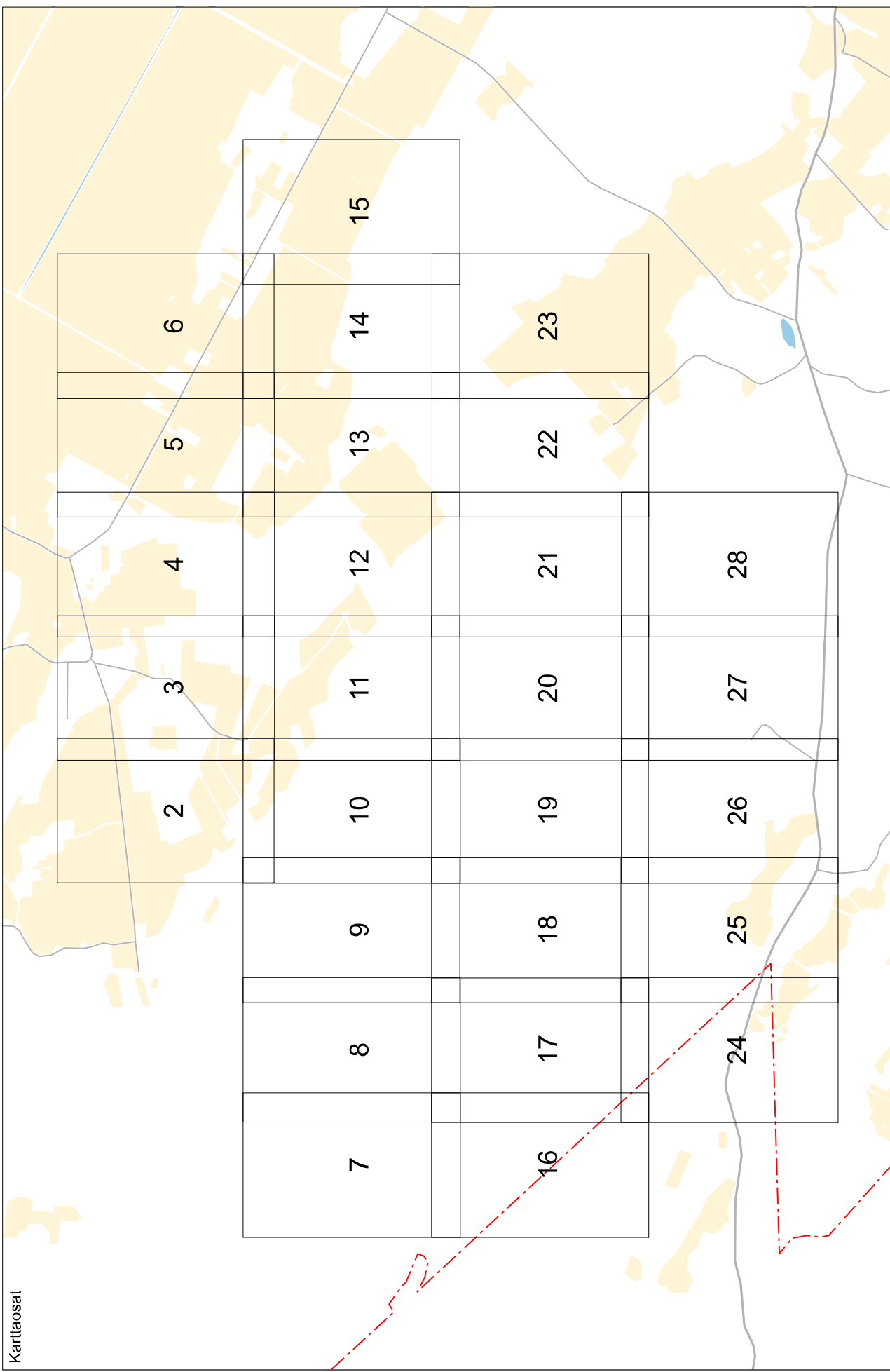
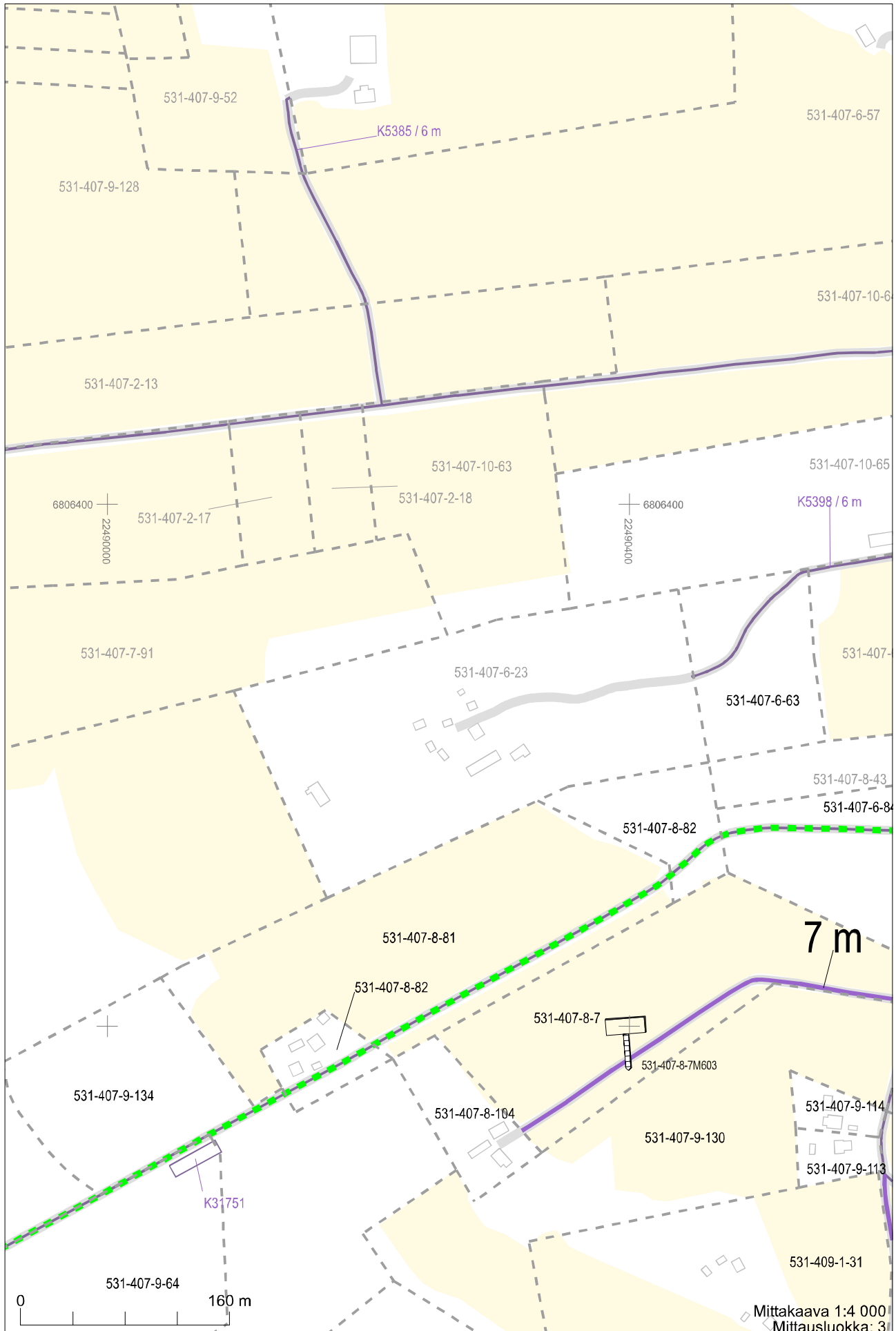
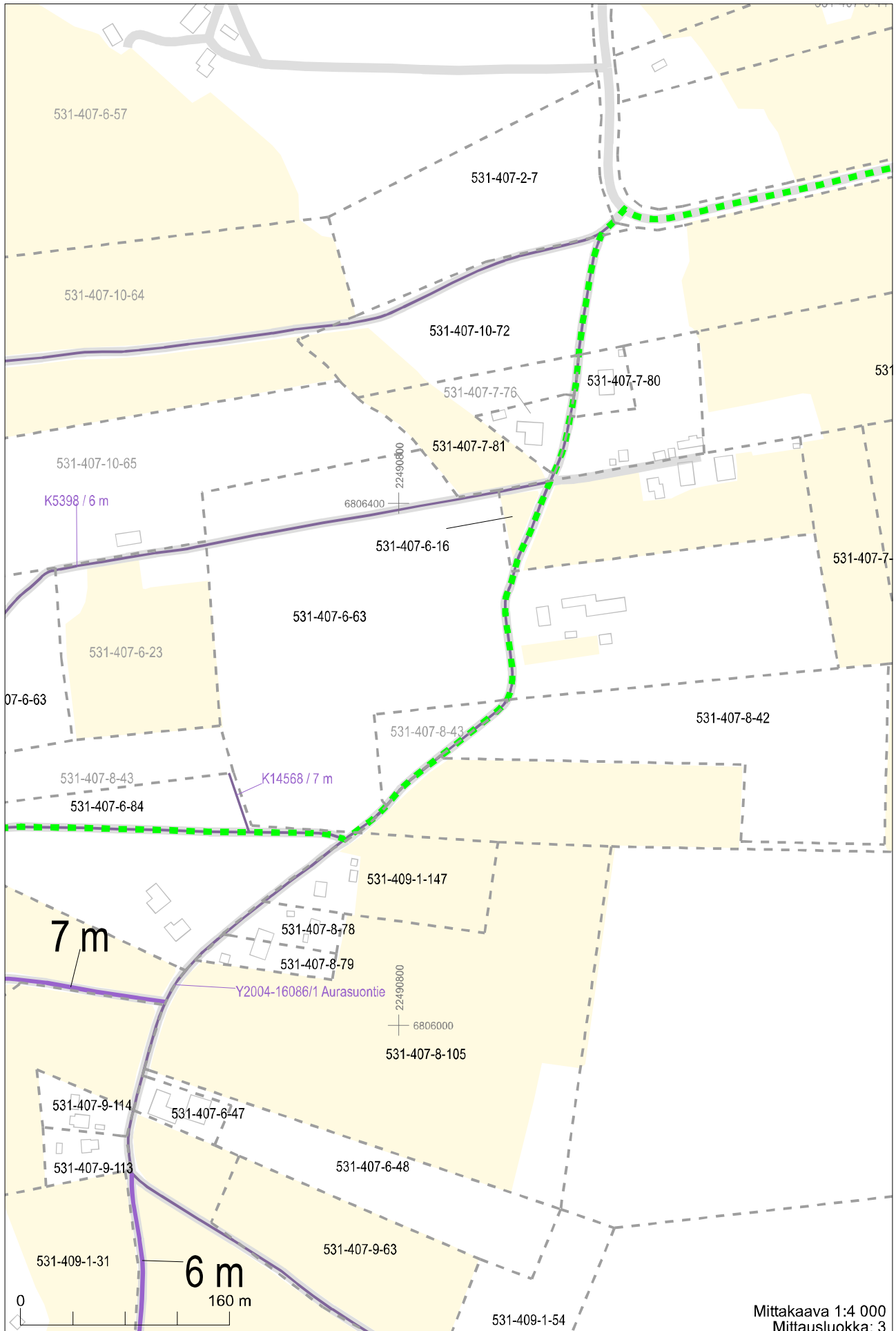
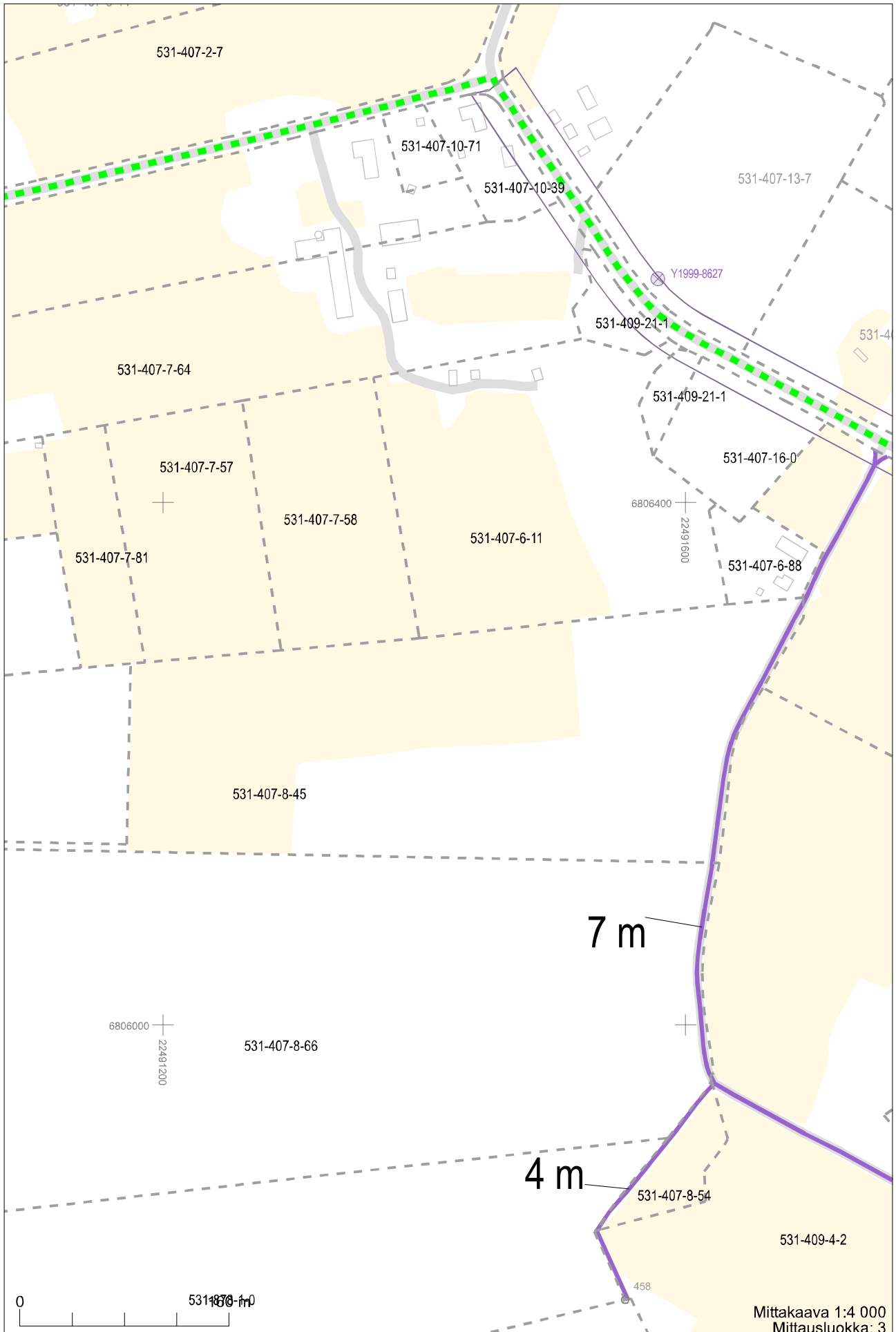


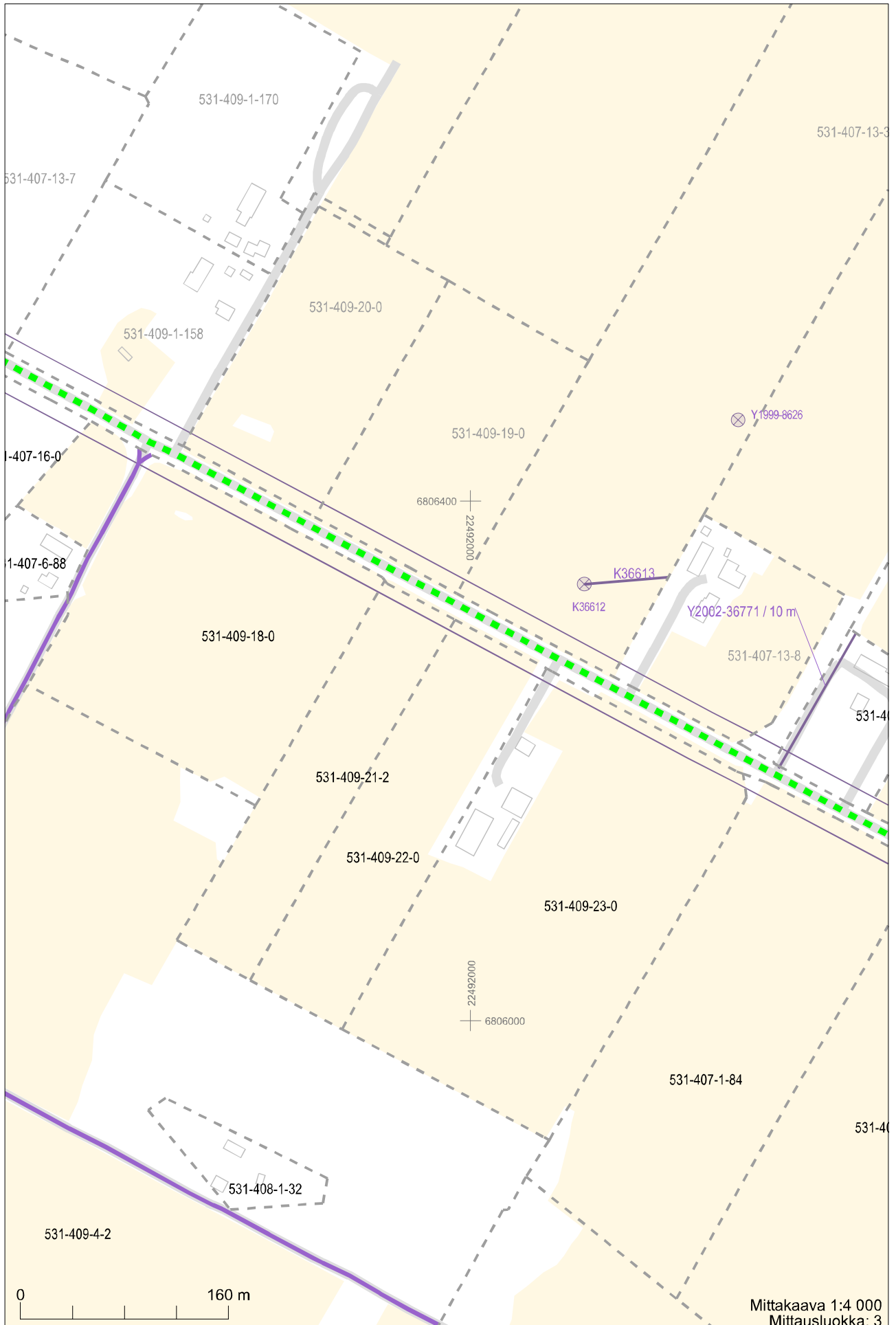
Karttaosat





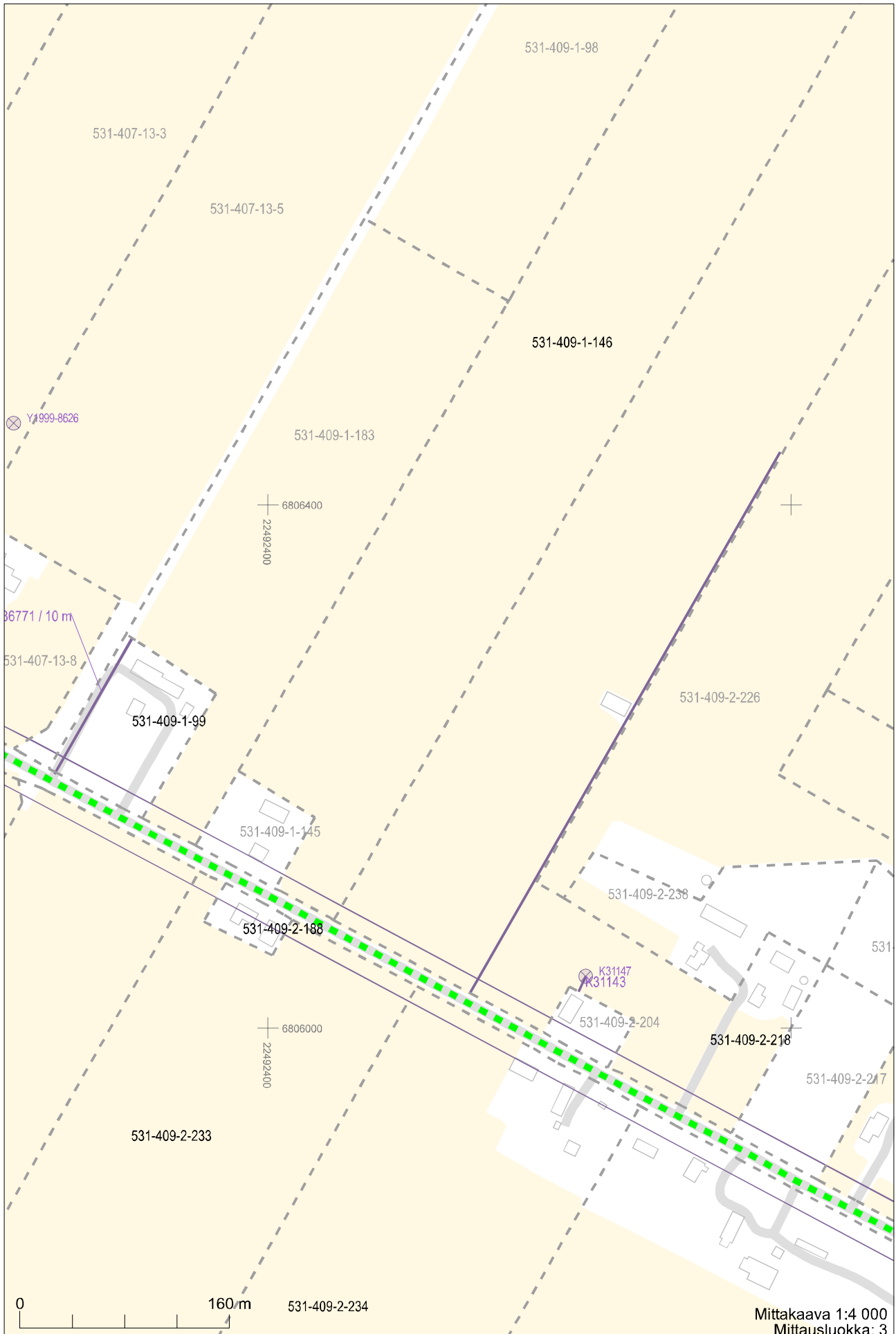


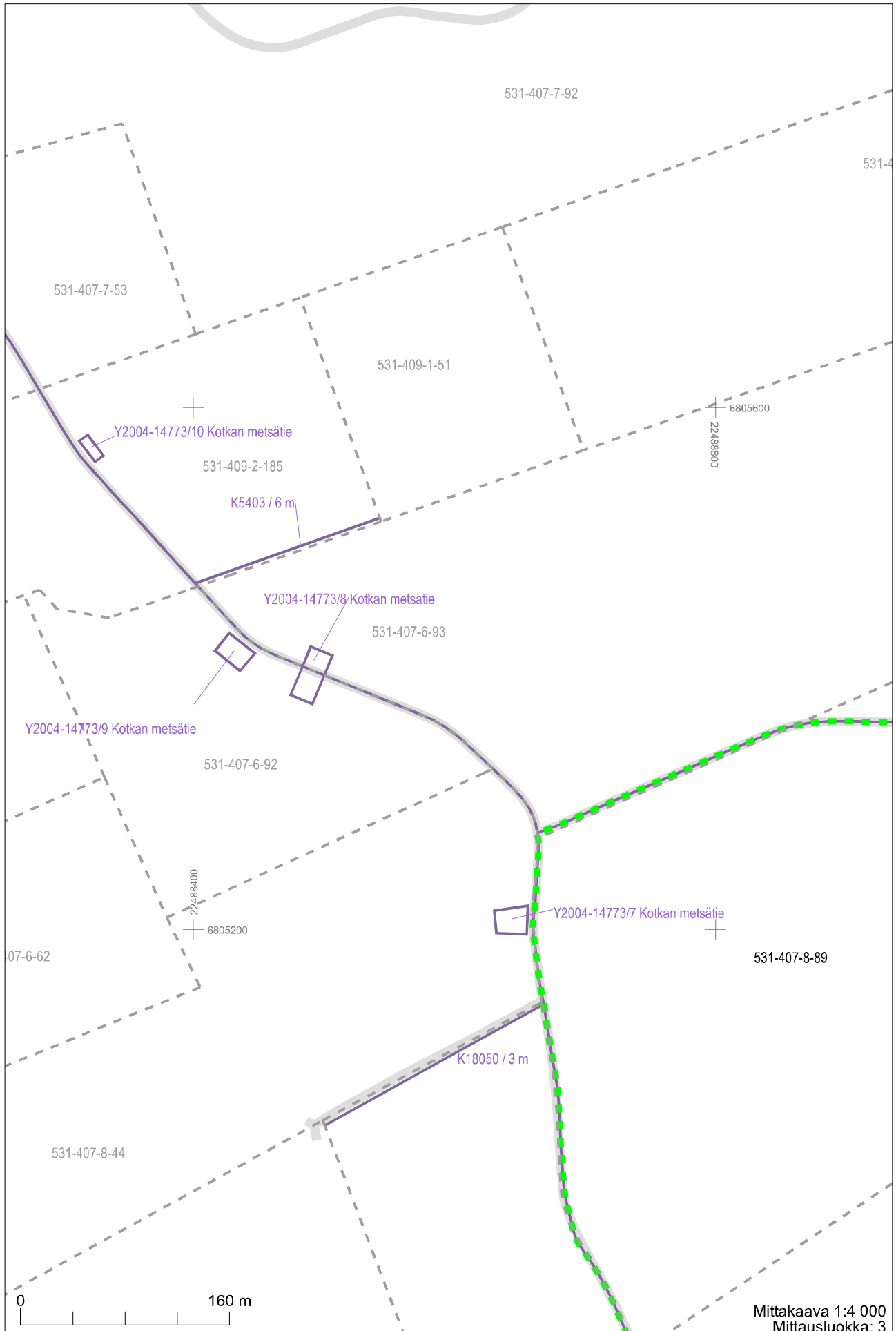


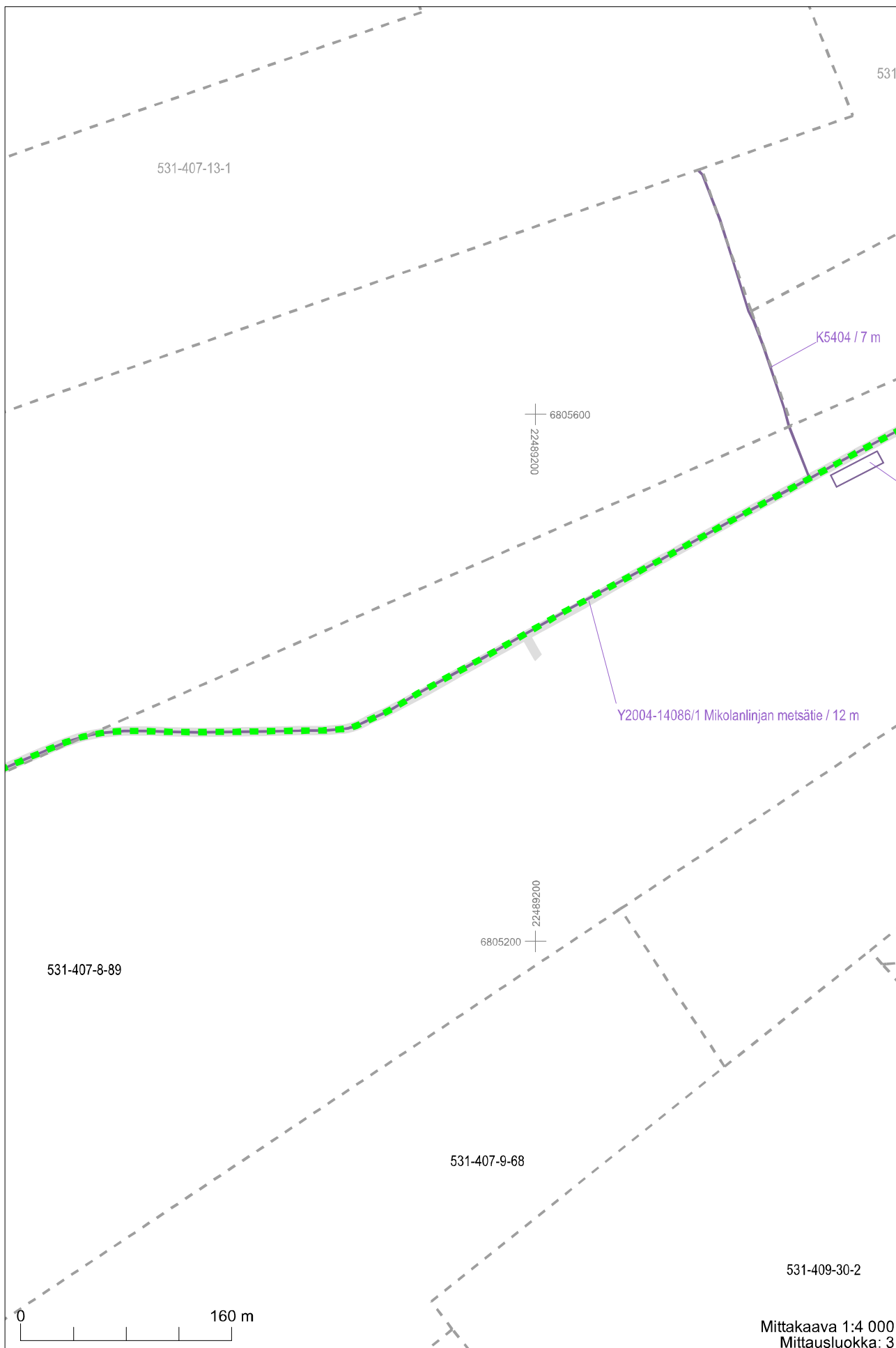


Mittakaava 1:4 000  
Mittausluokka: 3

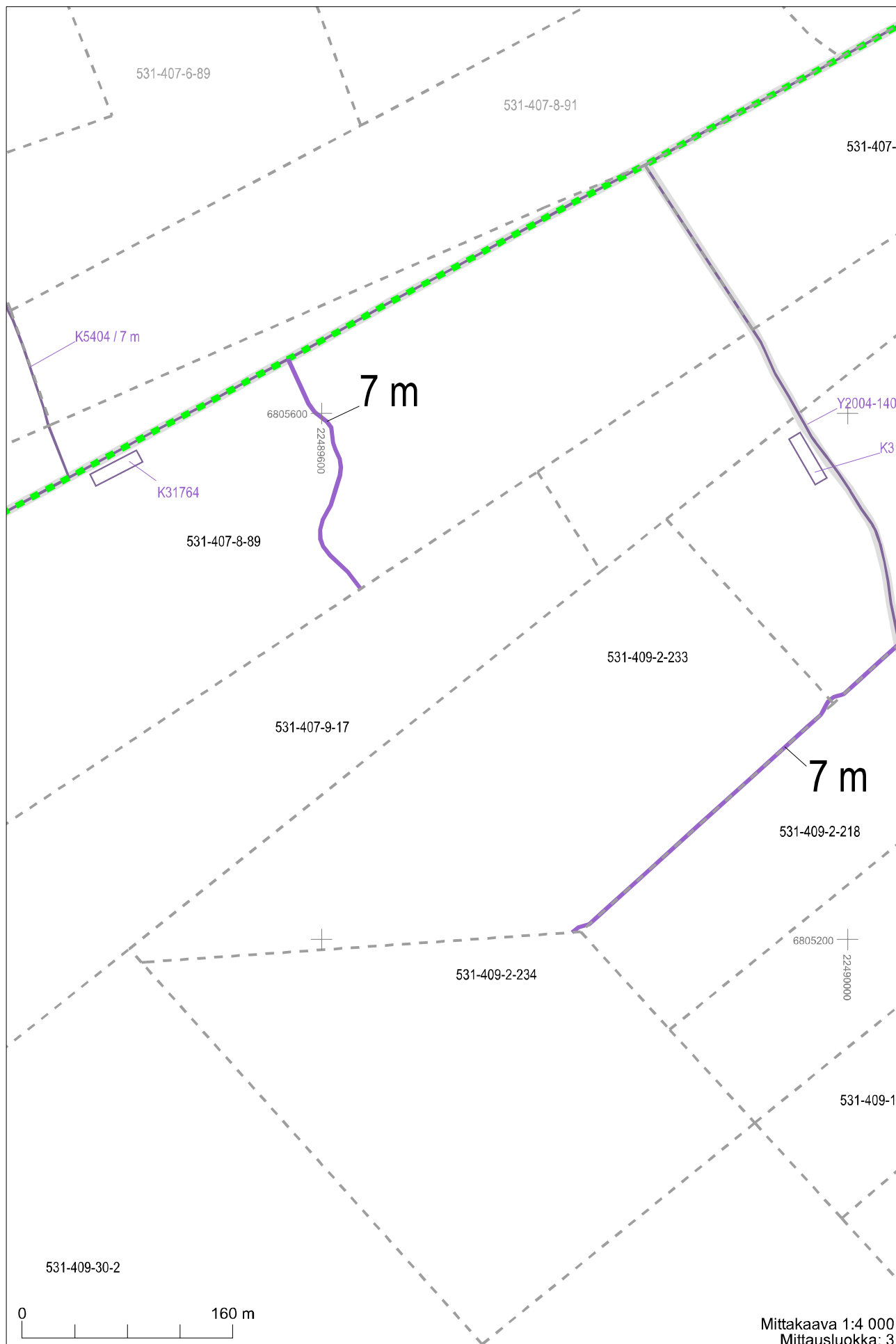
Koordinaattijärjestelmä: ETRS-GKn/peruskoordinaatisto

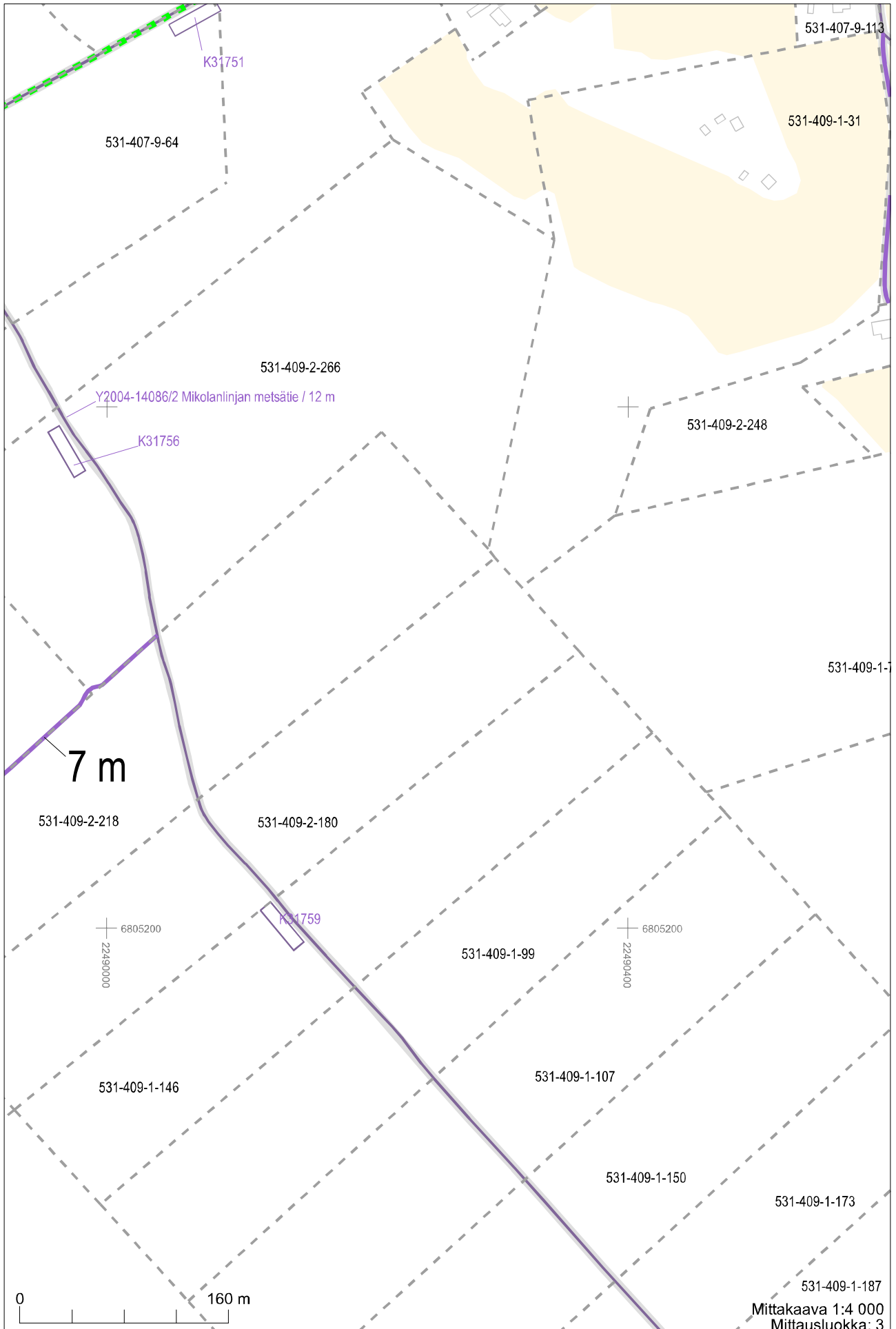


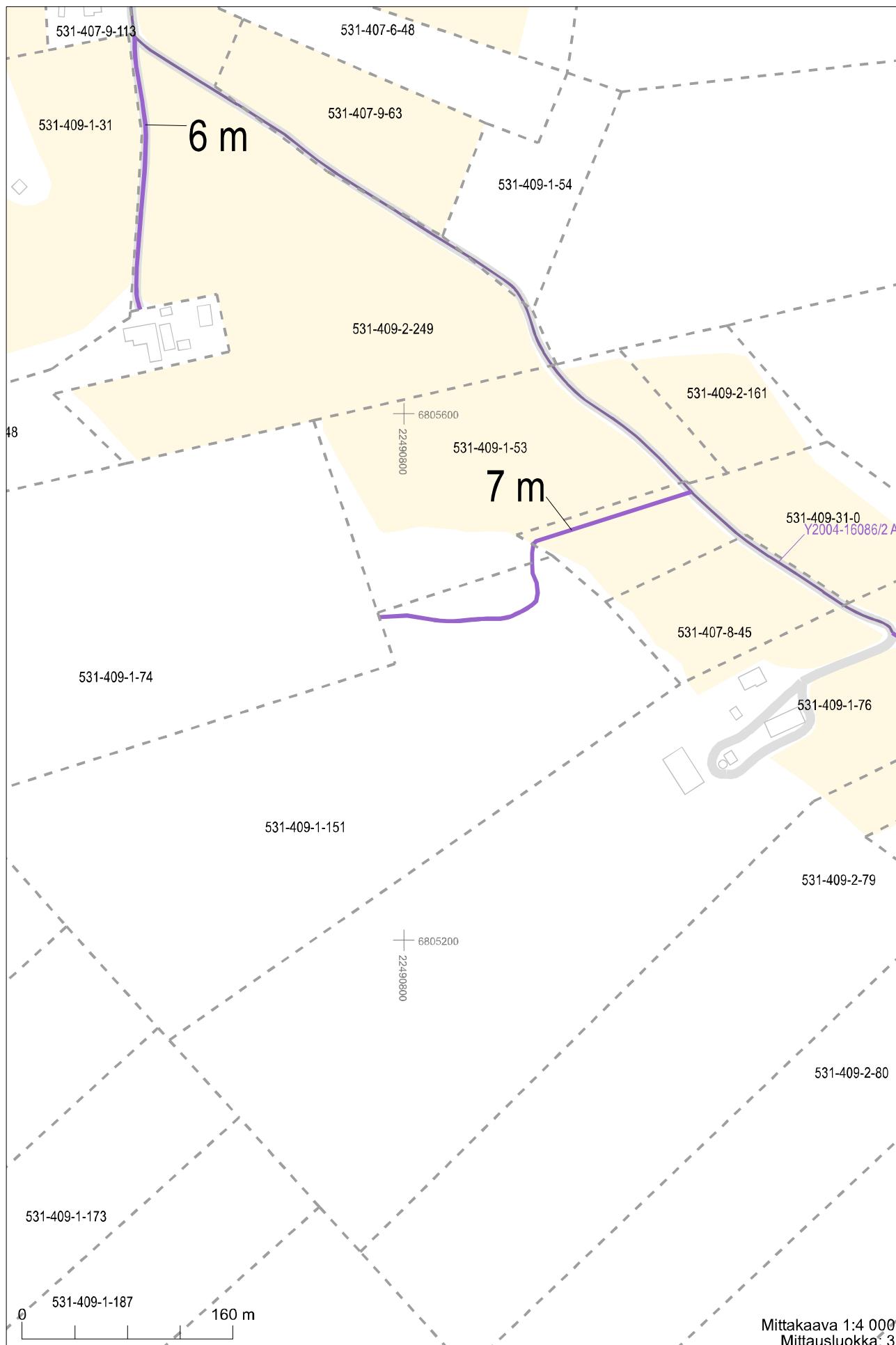


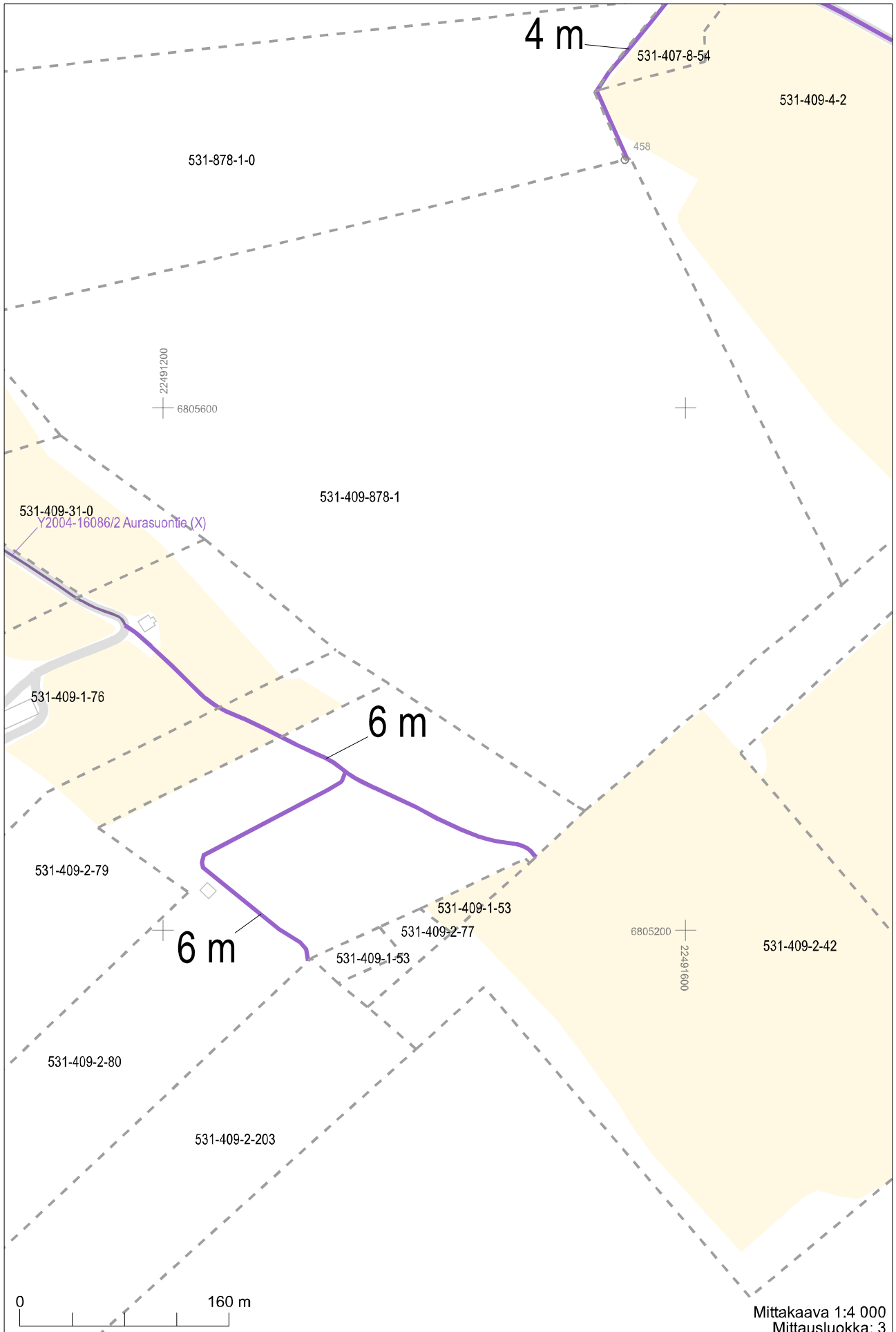


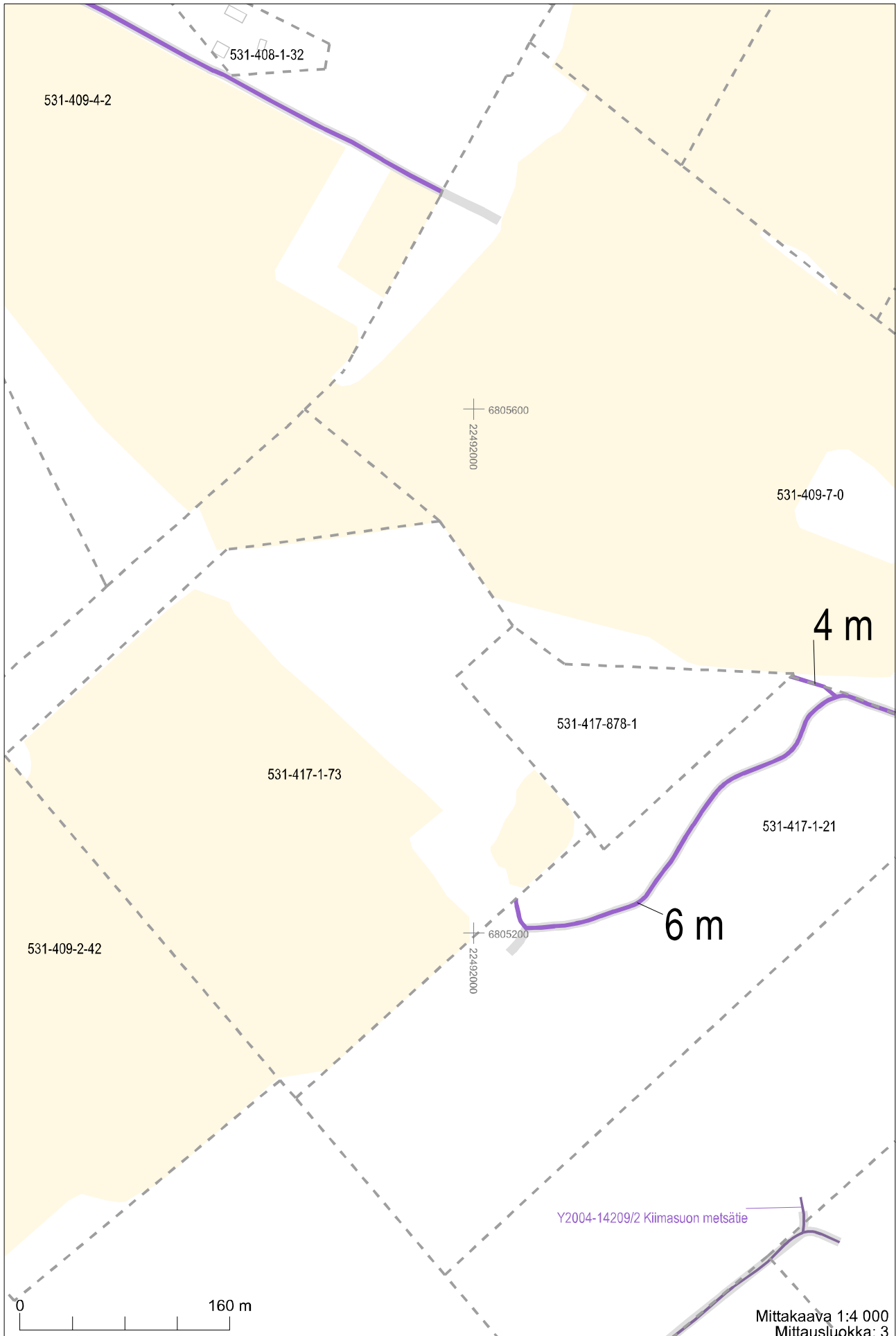


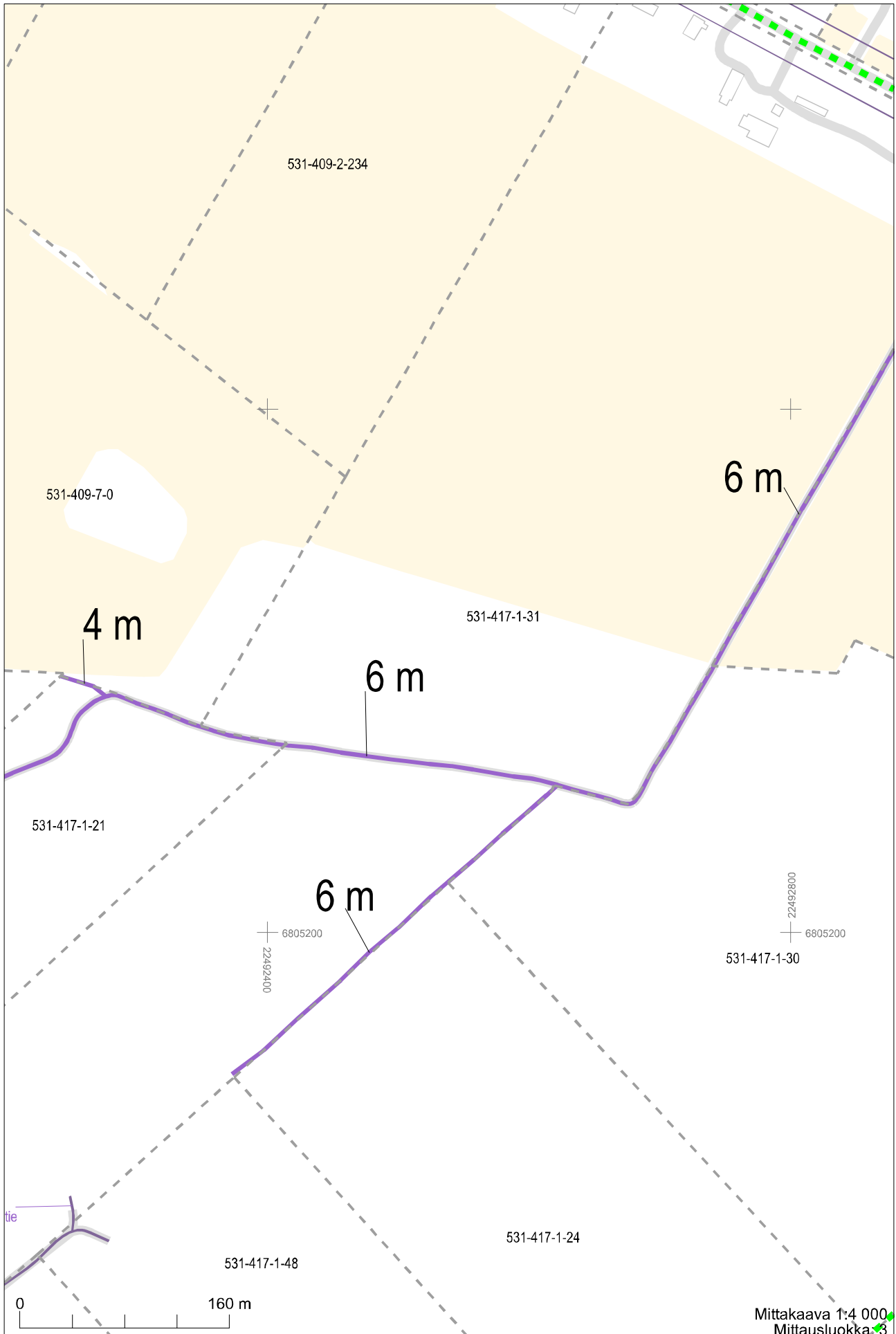


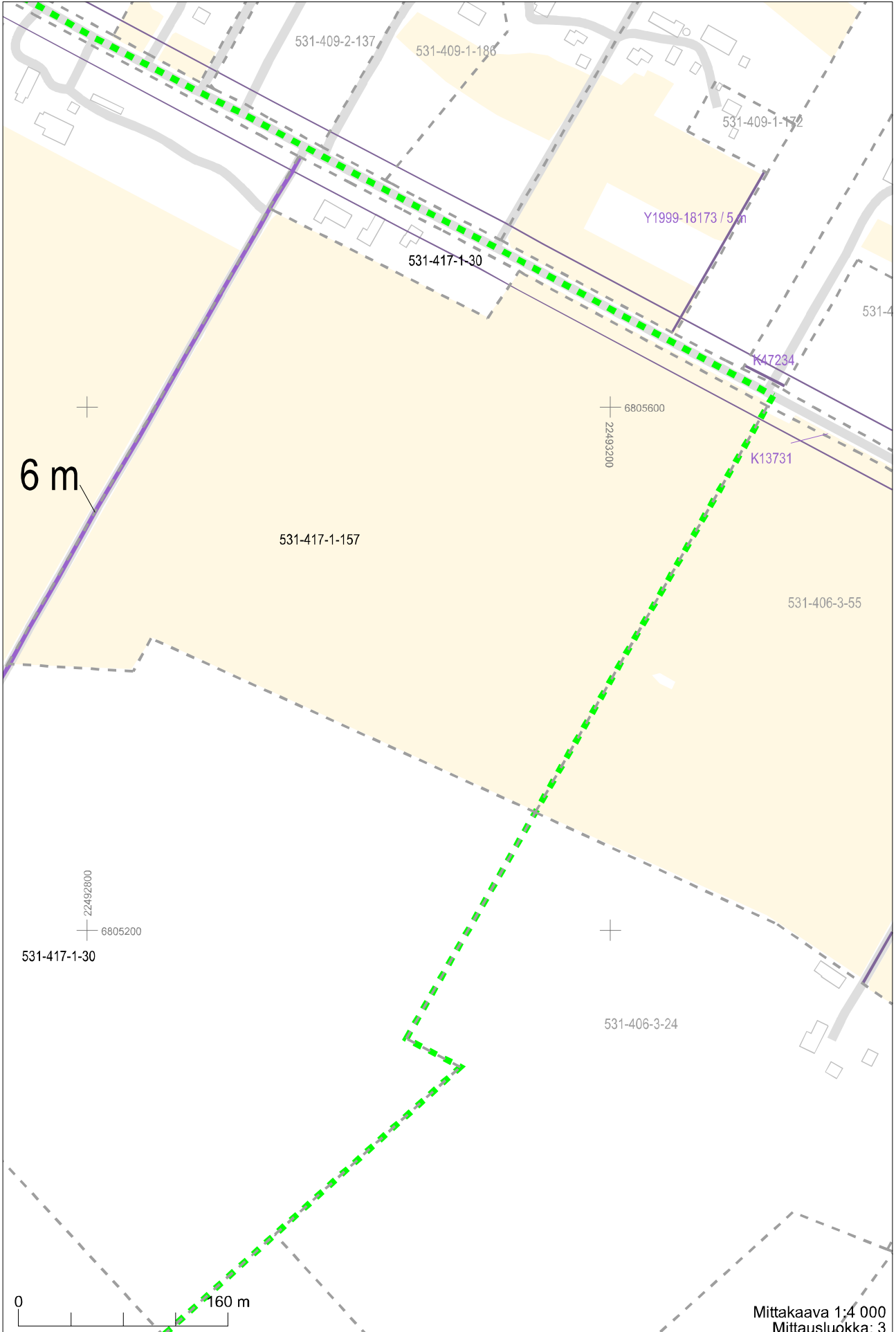


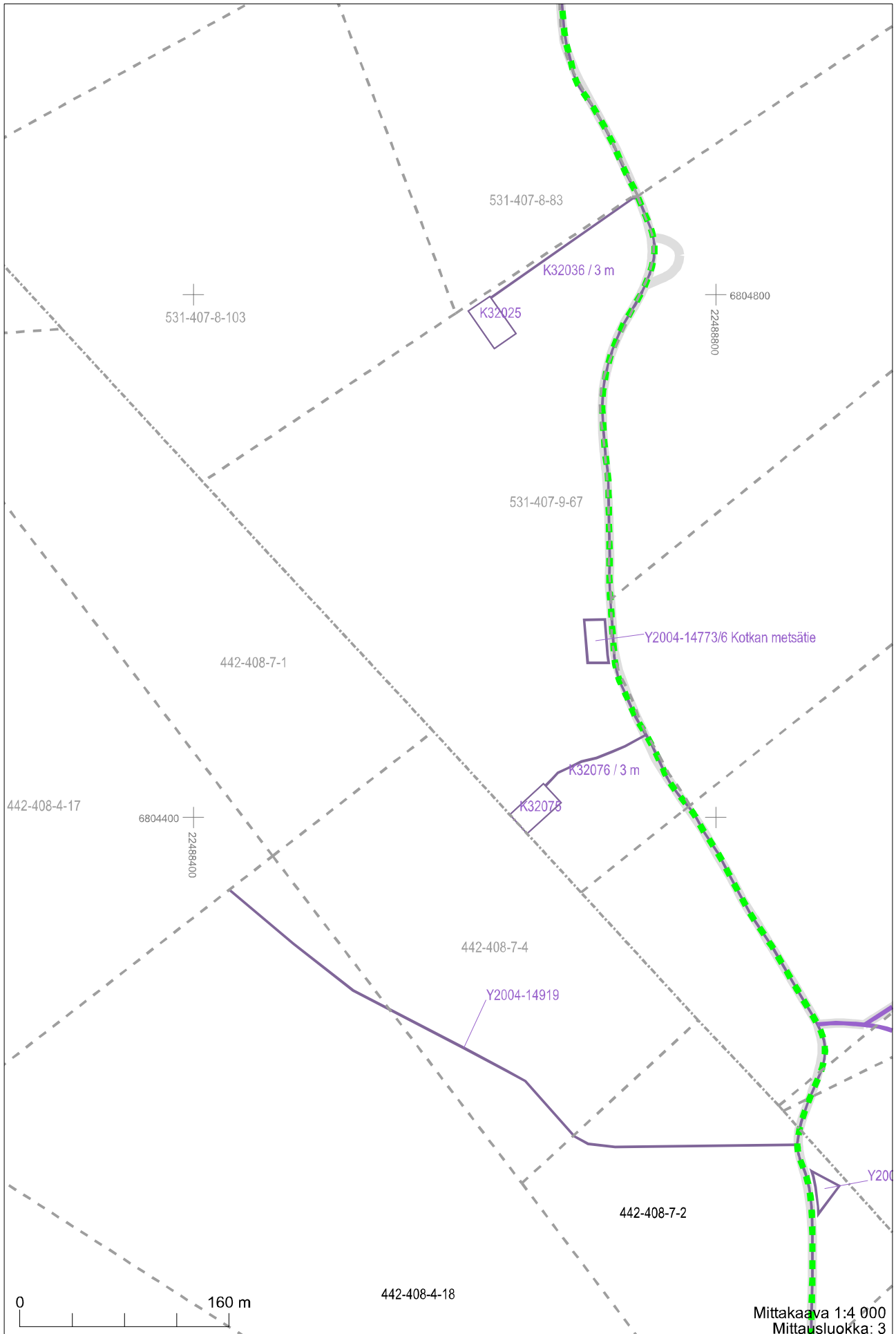




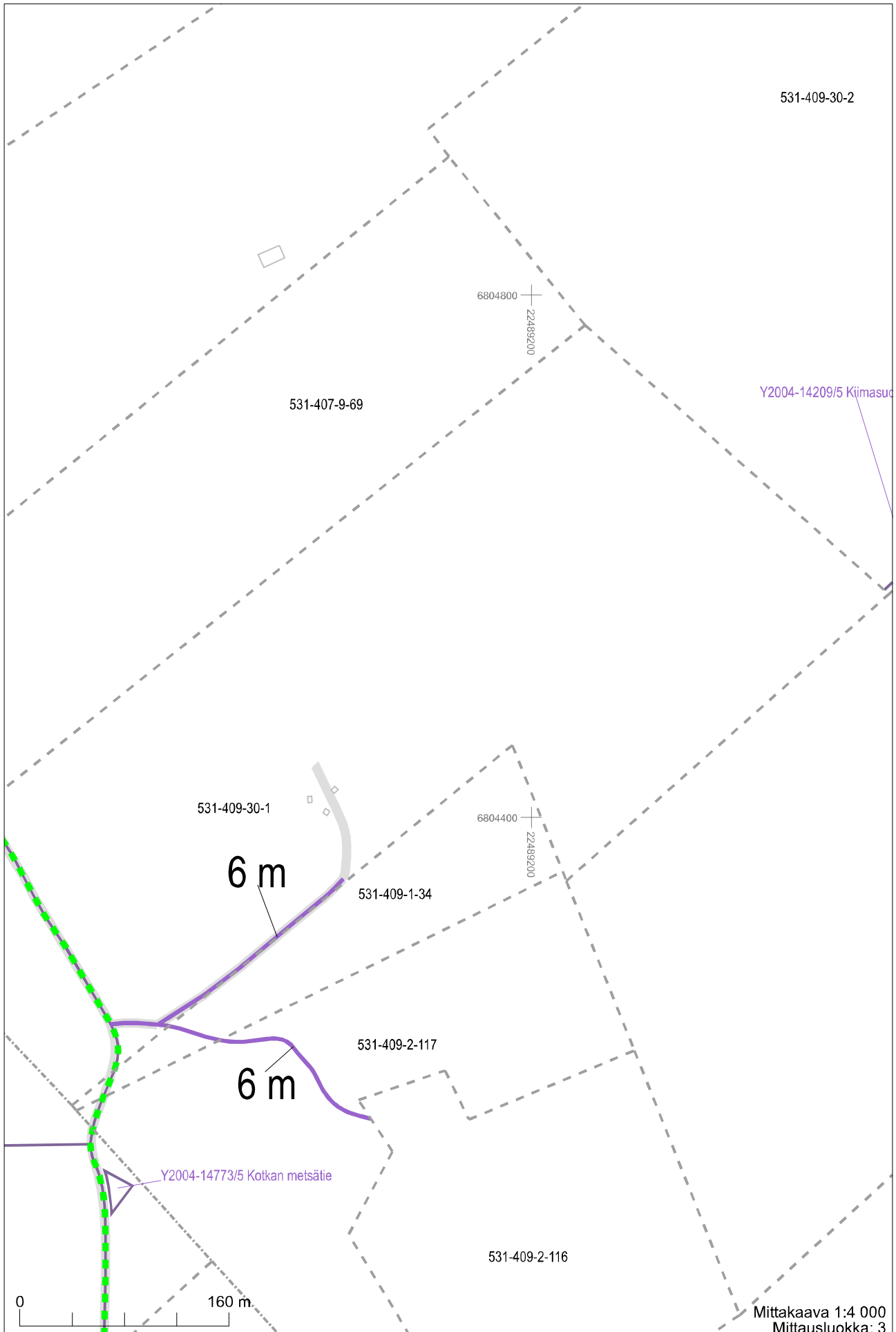


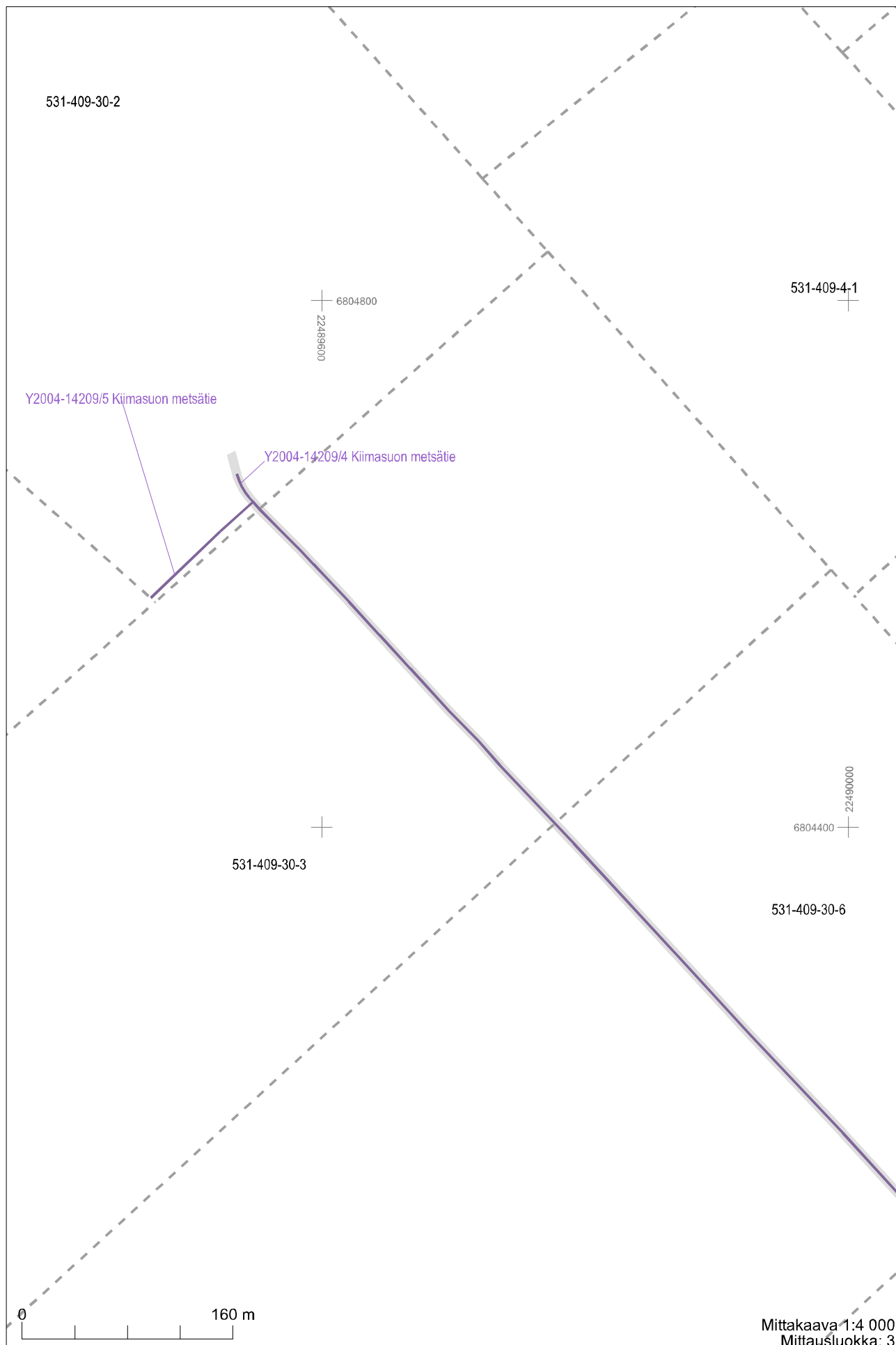


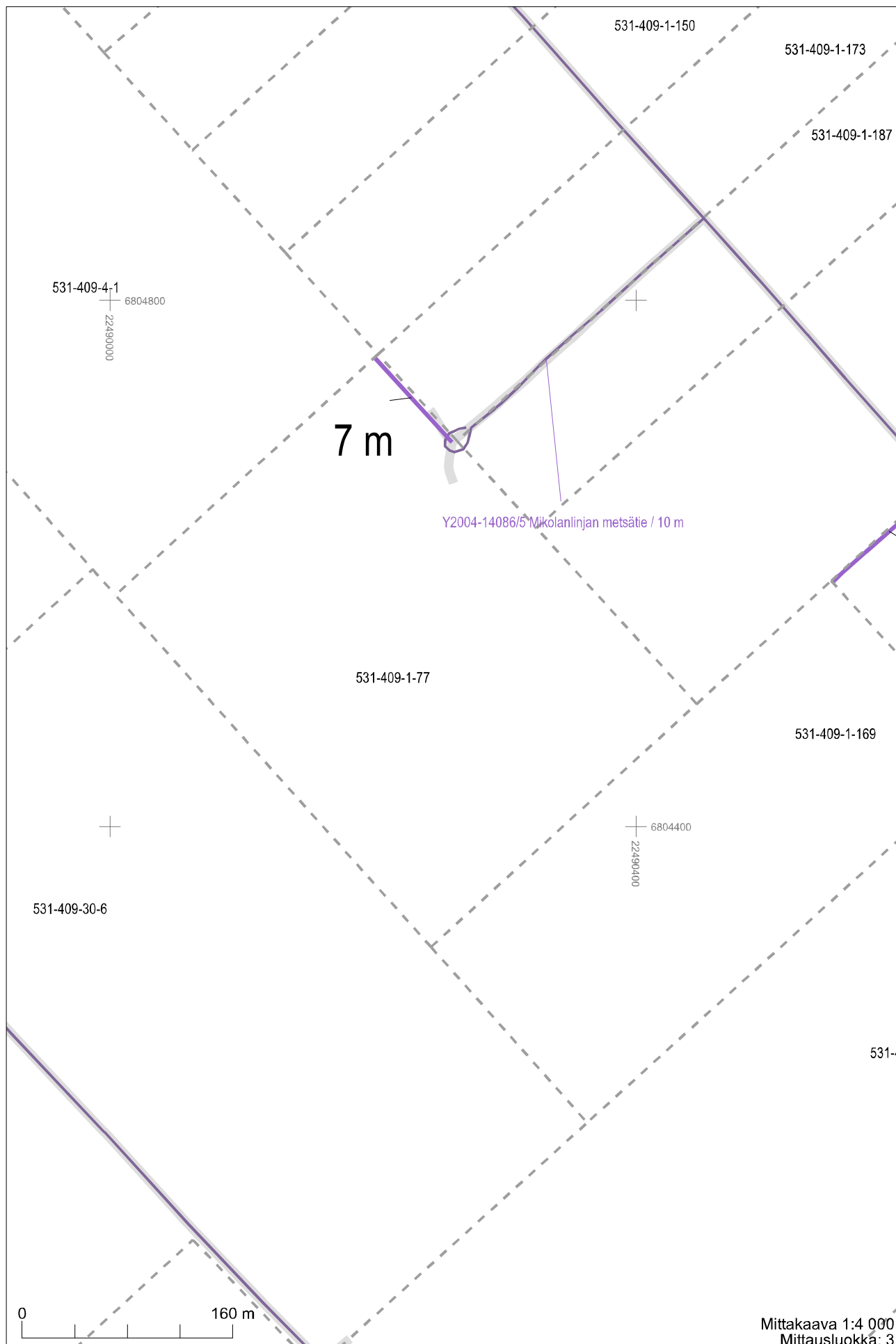


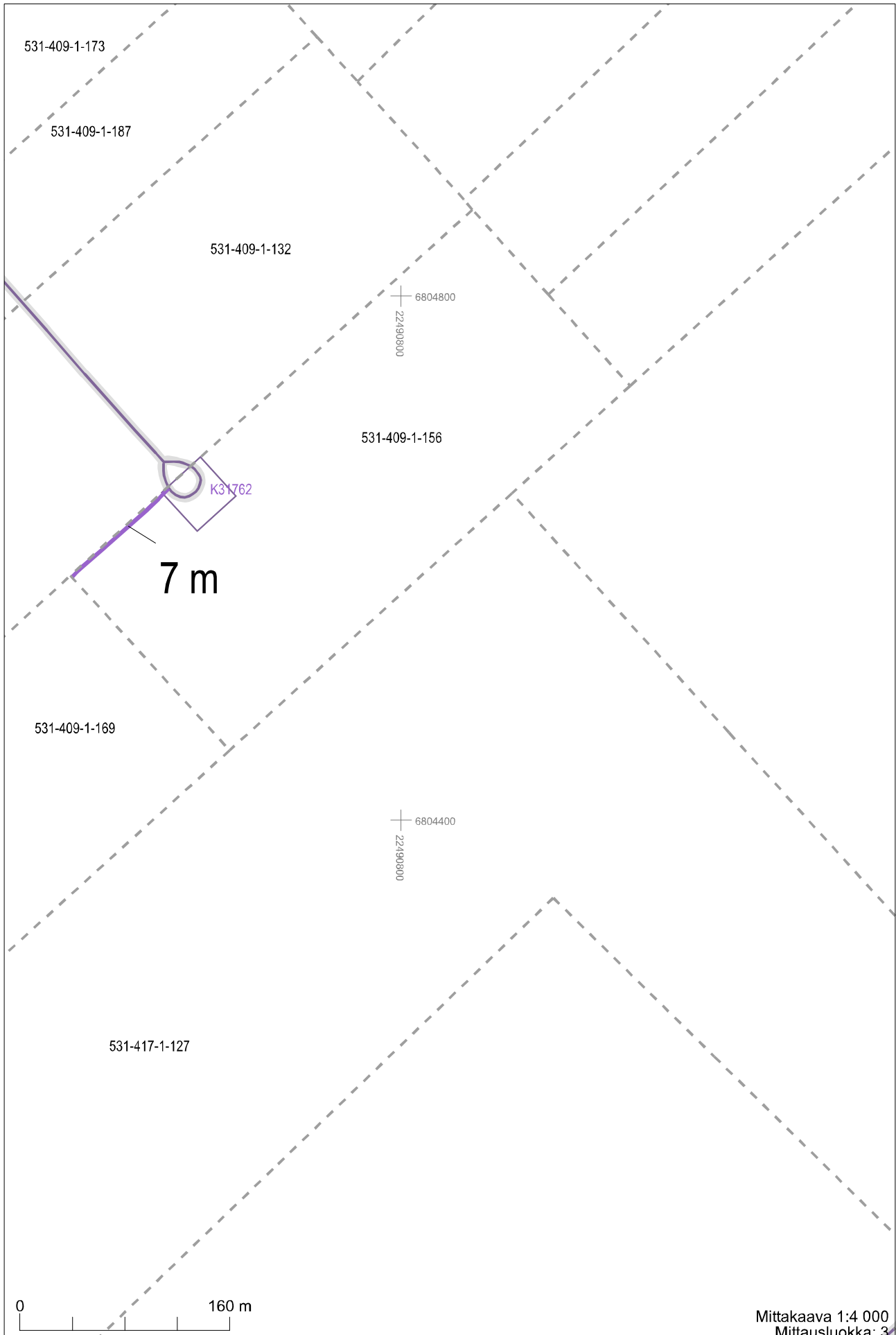


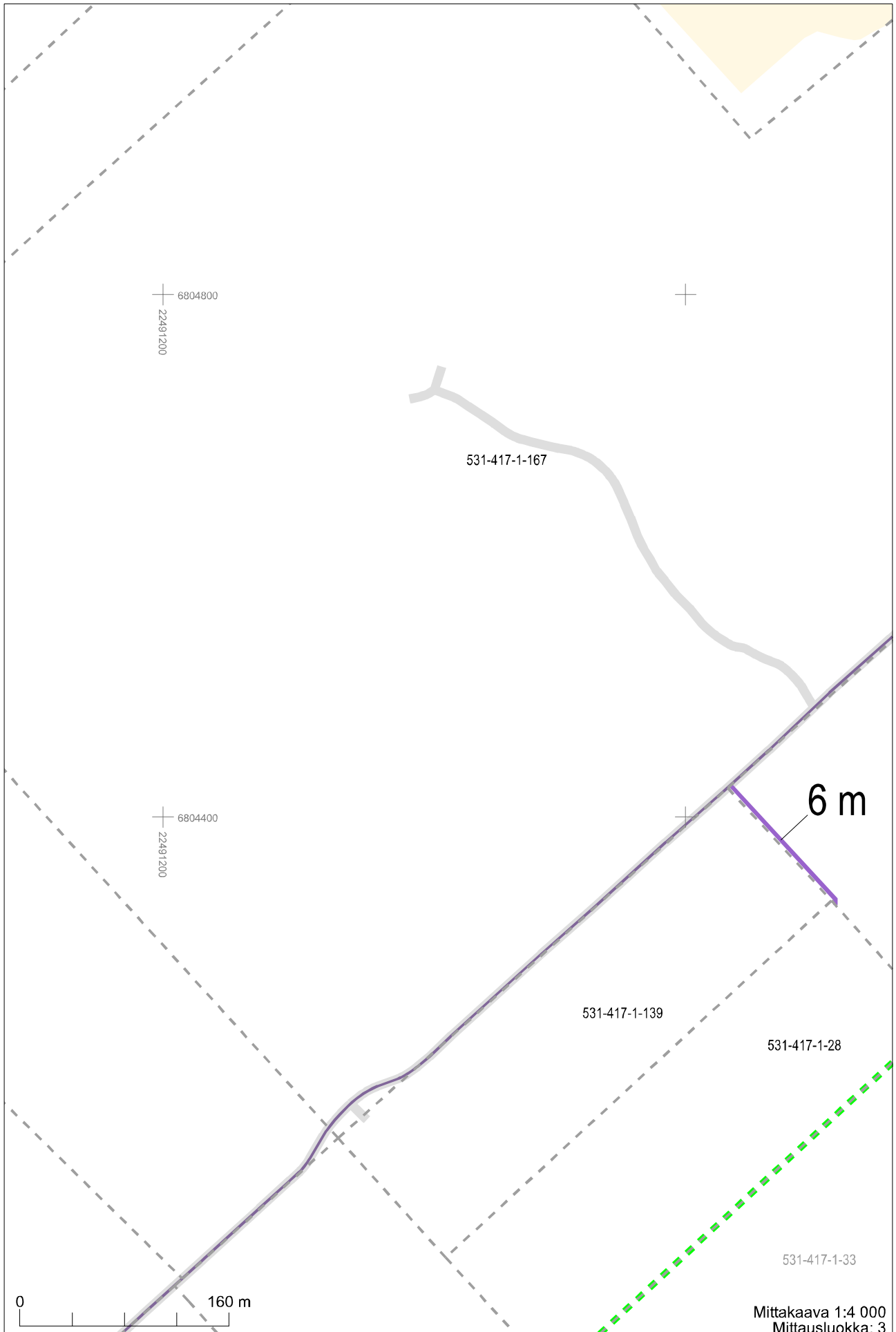


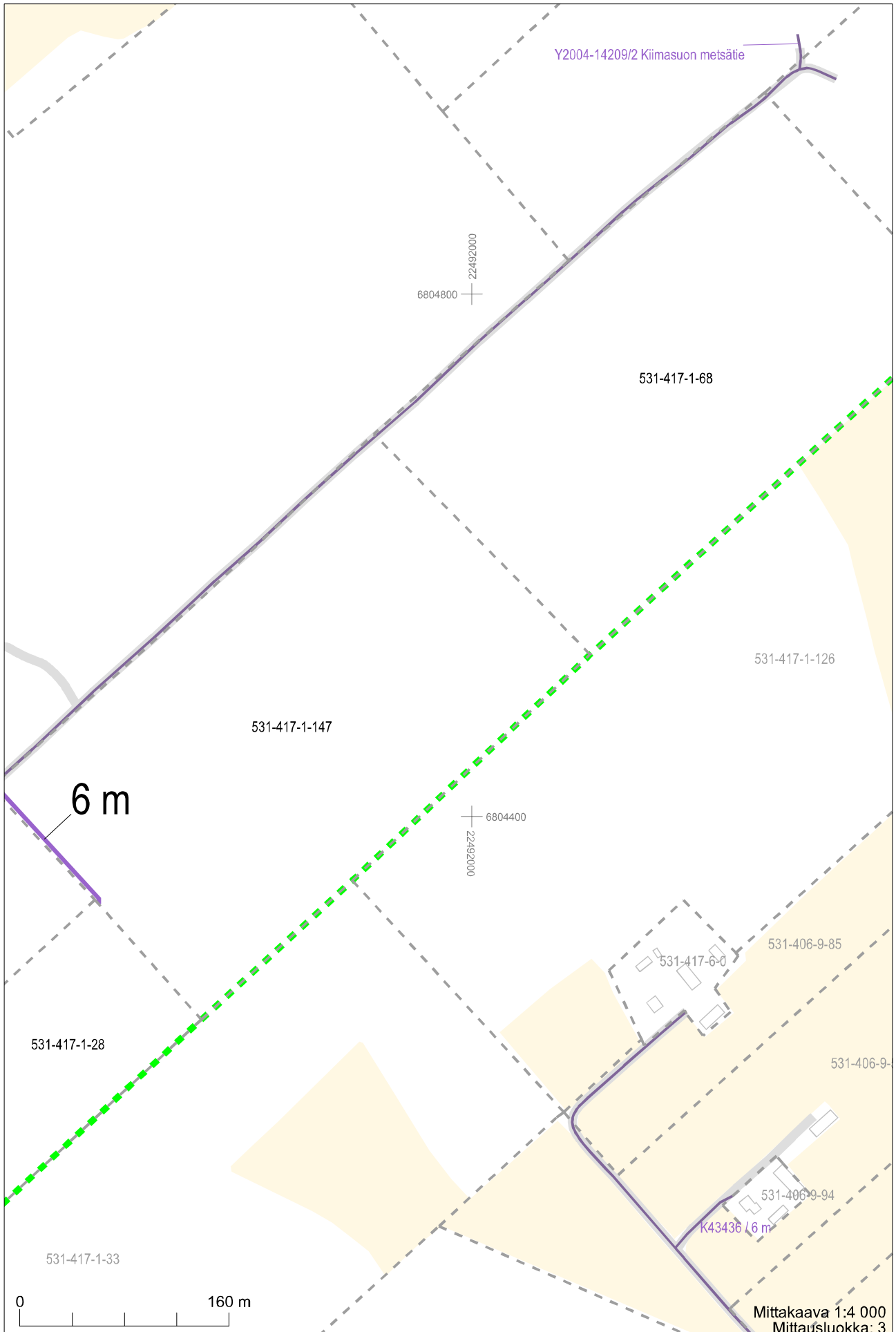






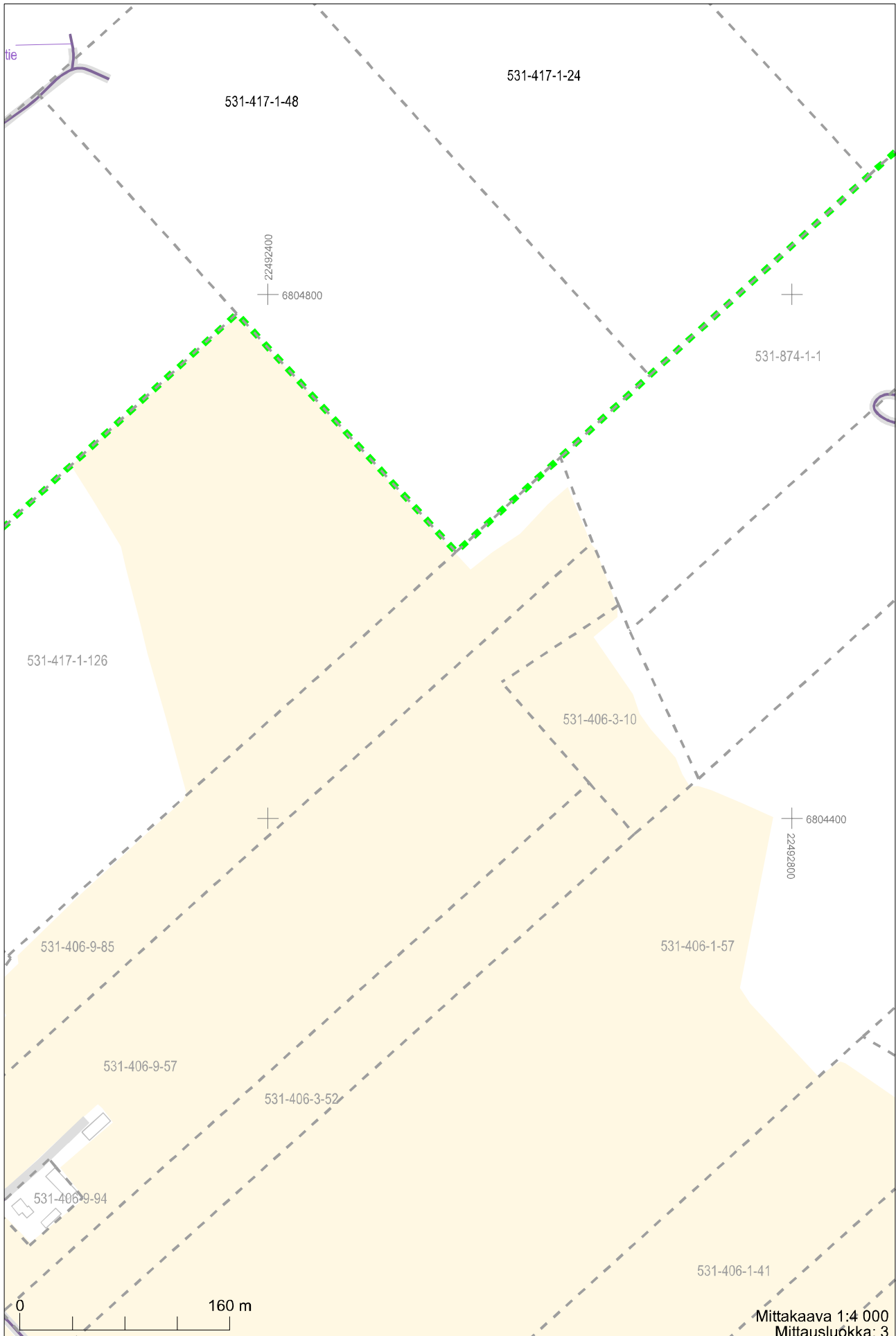






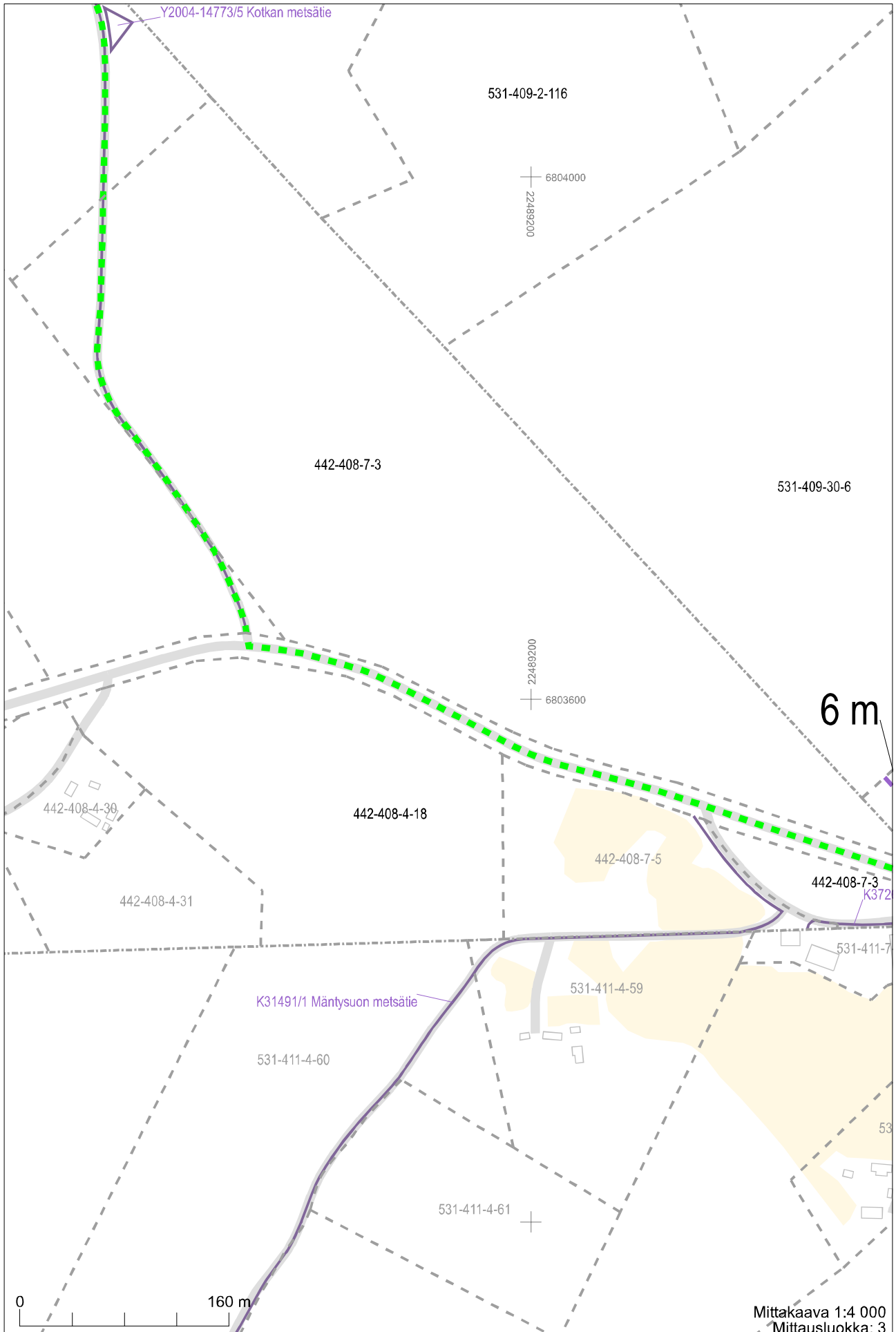
Mittakaava 1:4 000  
Mittausluokka: 3

Koordinaattijärjestelmä: ETRS-GKn/peruskoordinaatisto

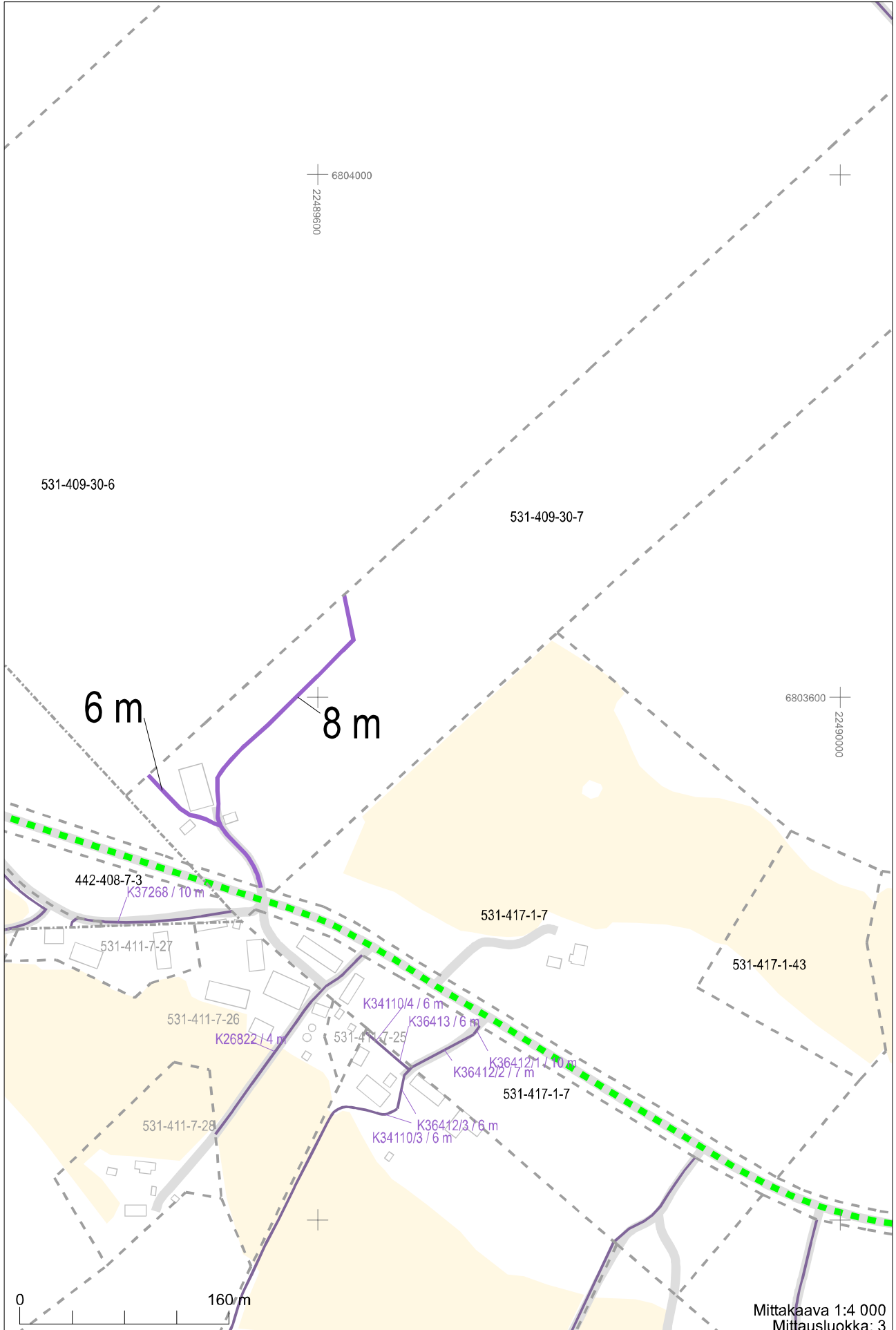


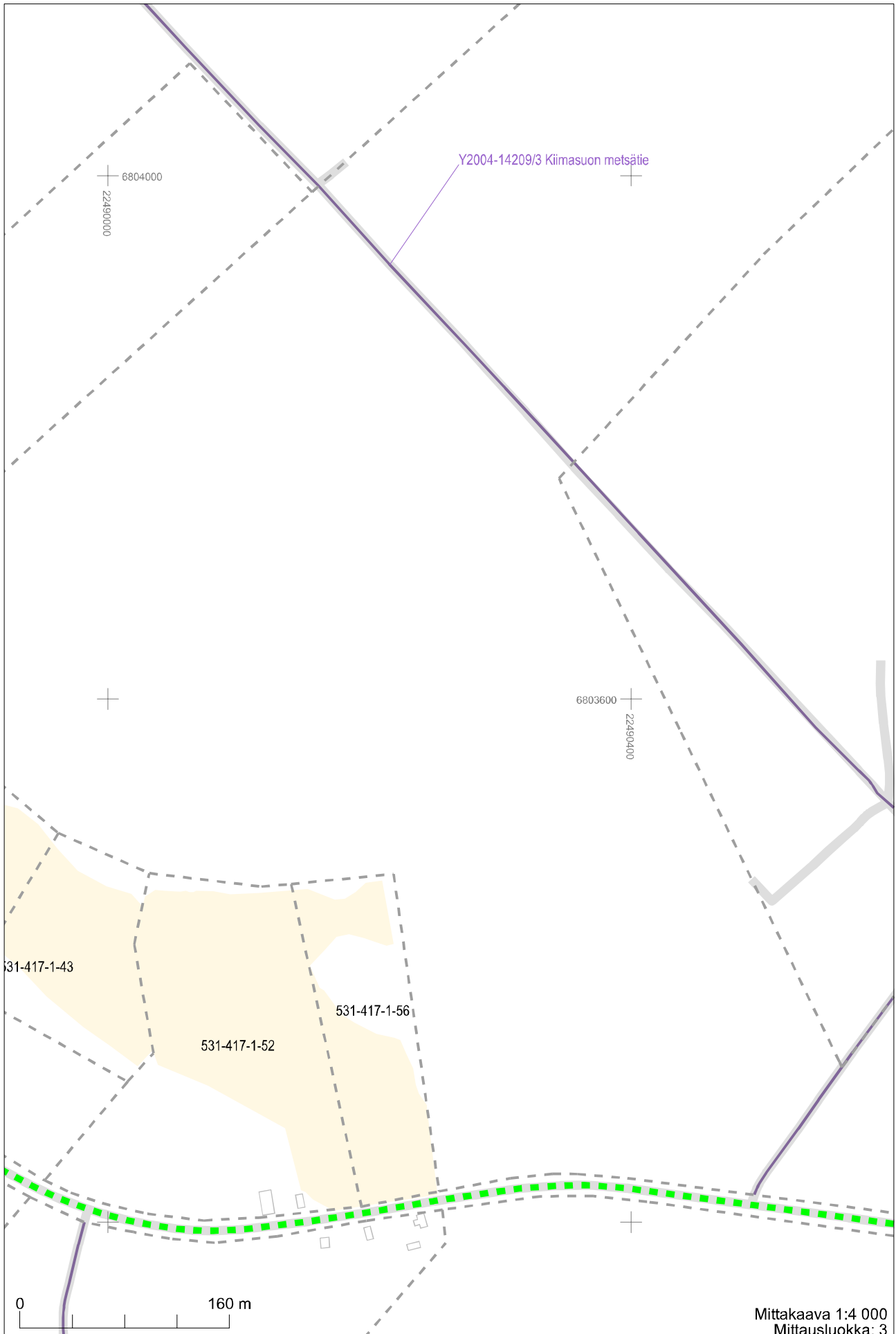
Mittakaava 1:4 000  
Mittausluokka: 3

Koordinaattijärjestelmä: ETRS-GKn/peruskoordinaatio



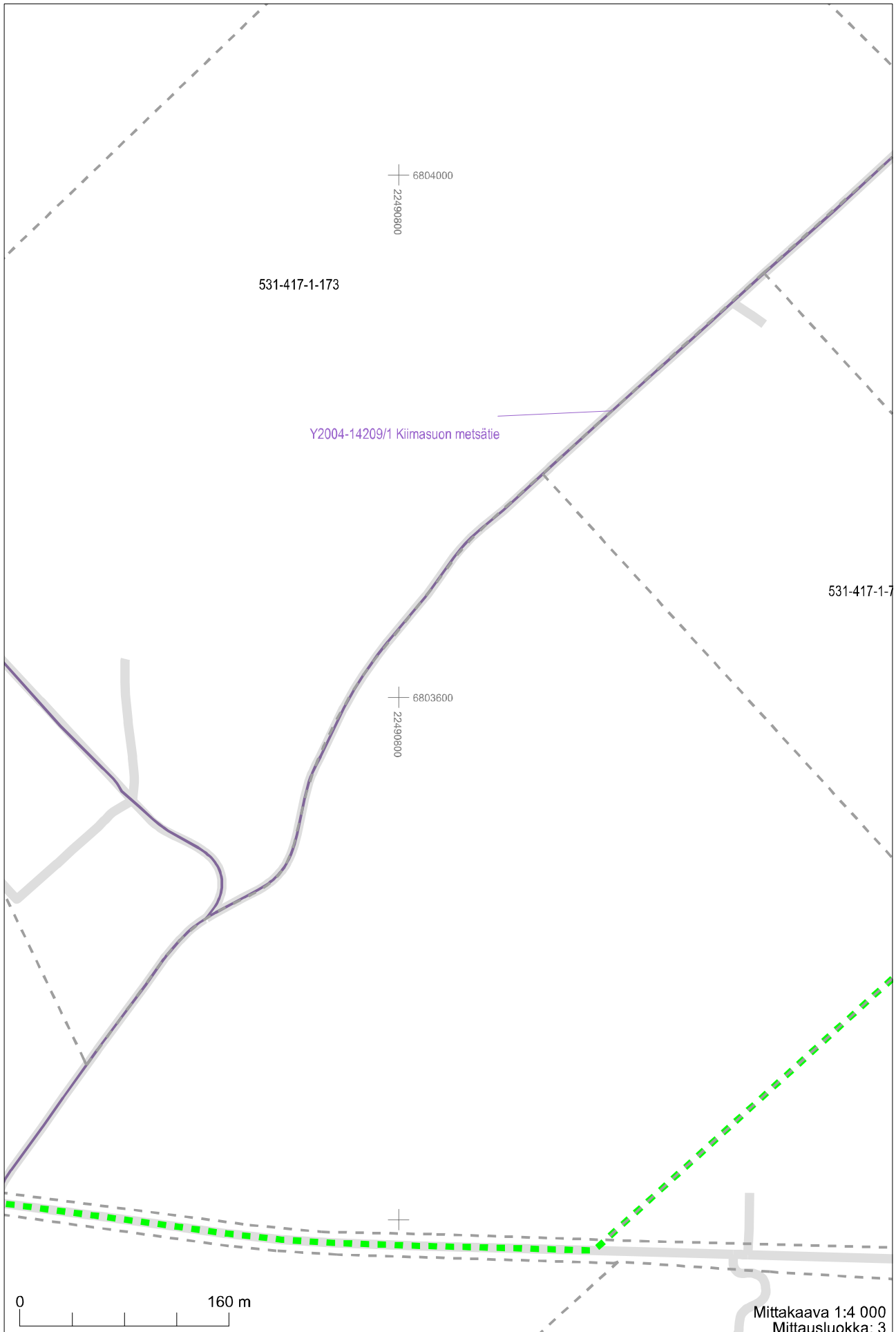


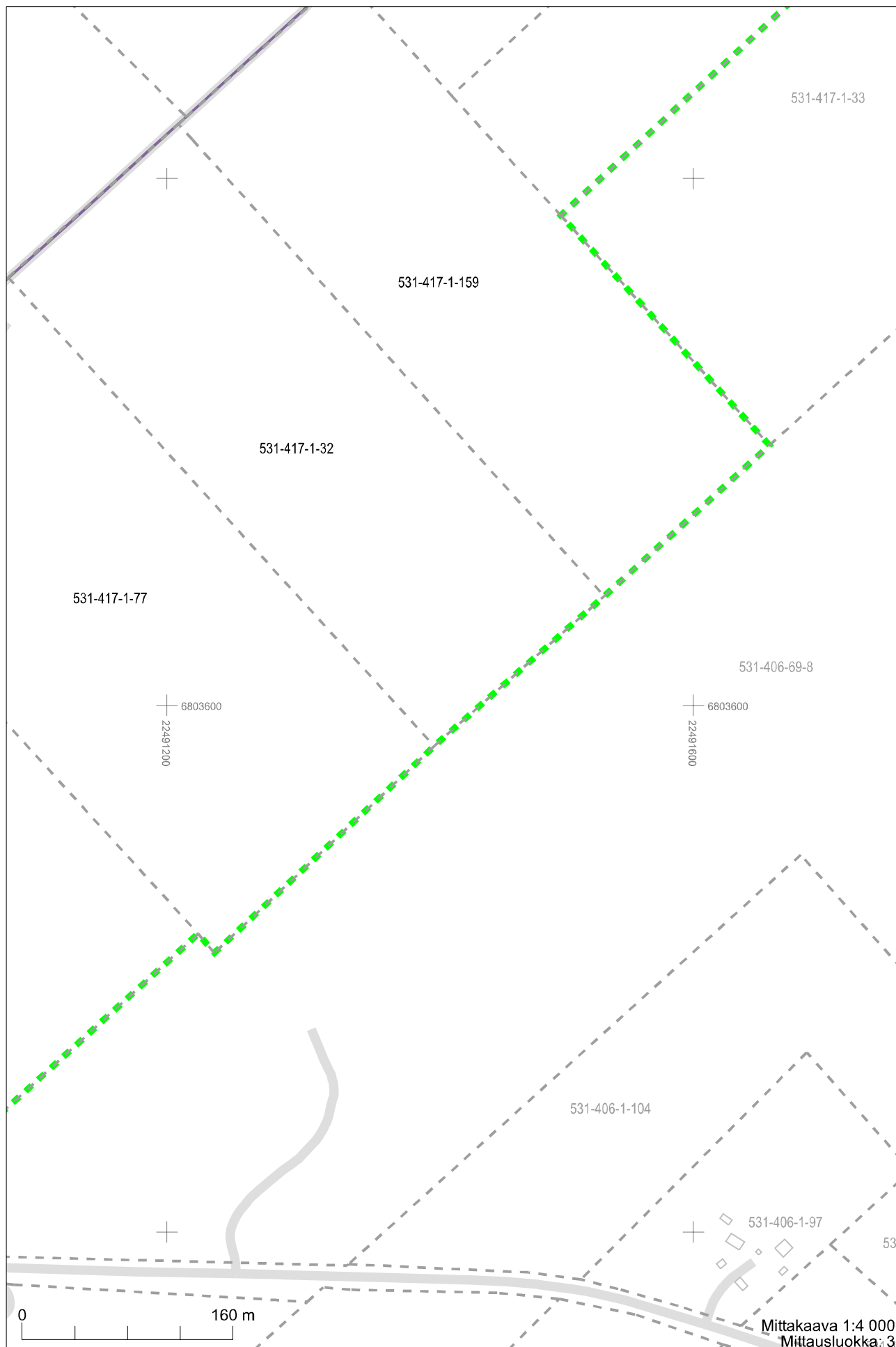














































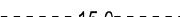



























Mittakaava 1:4 000  
Mittausluokka: 3

Koordinaattijärjestelmä: ETRS-GKn/peruskoordinaatisto





	Toimituksessa vahvistettu tai uusi	Toimituksessa mukana	Toimituksessa poistettu	Ei mukana toimituksessa
Kiinteistöjen väinen raja -Tilan tai rekisteriyksikön raja -Tontin tai yleisen alueen raja -Kuntaraja	  	  	  	  
Kiinteistötunnus -Kiinteistö / määrääala	<a href="#">297-411-1-31 (297-411-1-27)</a> (M601) Koivula	297-411-1-27		297-411-1-23
Rajamerkki -Putkipyykki -Maaperäkivipyykki -Yksikivinen pyykki -Nelikulmainen pyykki -Viisikivinen pyykki -Viisipaaluinen pyykki -Rajapiste -Rajaviitta	 30  60  31  27  28  34  29  25	 30  60  31  27  28  34  29  25	 30  60  31  27  28  34  29  25	 30  60  31  27  28  34  29  25
Rajan pituus -Rajamitta -Rajamitta ja lisämitta	31.0 21.0+2.5	31.0 21.0+2.5		
Muu rajamerkkien väinen etäisyys (sidemitta)	 15.0	 15.0		
Käyttöoikeus ja sen tunnus -Tieoikeus, osan numero, leveys -Muu linjamainen oikeus -Alueellinen oikeus / maantien suoja-alue / näkemäalueen raja -Vedenotto-oikeus	   K178	   K179	   K177	   K177
Maastokuvio -Tunnus -Raja	2 	2 		
Yksityistien vaikutusalueen rajaus				
Muut mahdolliset merkit -Yksityistien liittymä -Maatalousliittymä -Kaivo -Tien keskilinjan piste	   	   		

Maaston havainnollistamiseksi saatetaan toimituskartalla esittää myös maastokartan rakennuksia ja teitä (harmaa), vesialueita (sininen) ja mahdollisesti myös muita kohteita.

Toimituskartalla olevia koordinaattiristejä ja -lukuja voidaan käyttää paikantamisen apuna maastossa. Asemakaava-alueella näytetään kaavan mukainen käyttötarkoituksen lyhenne (esim. AO).