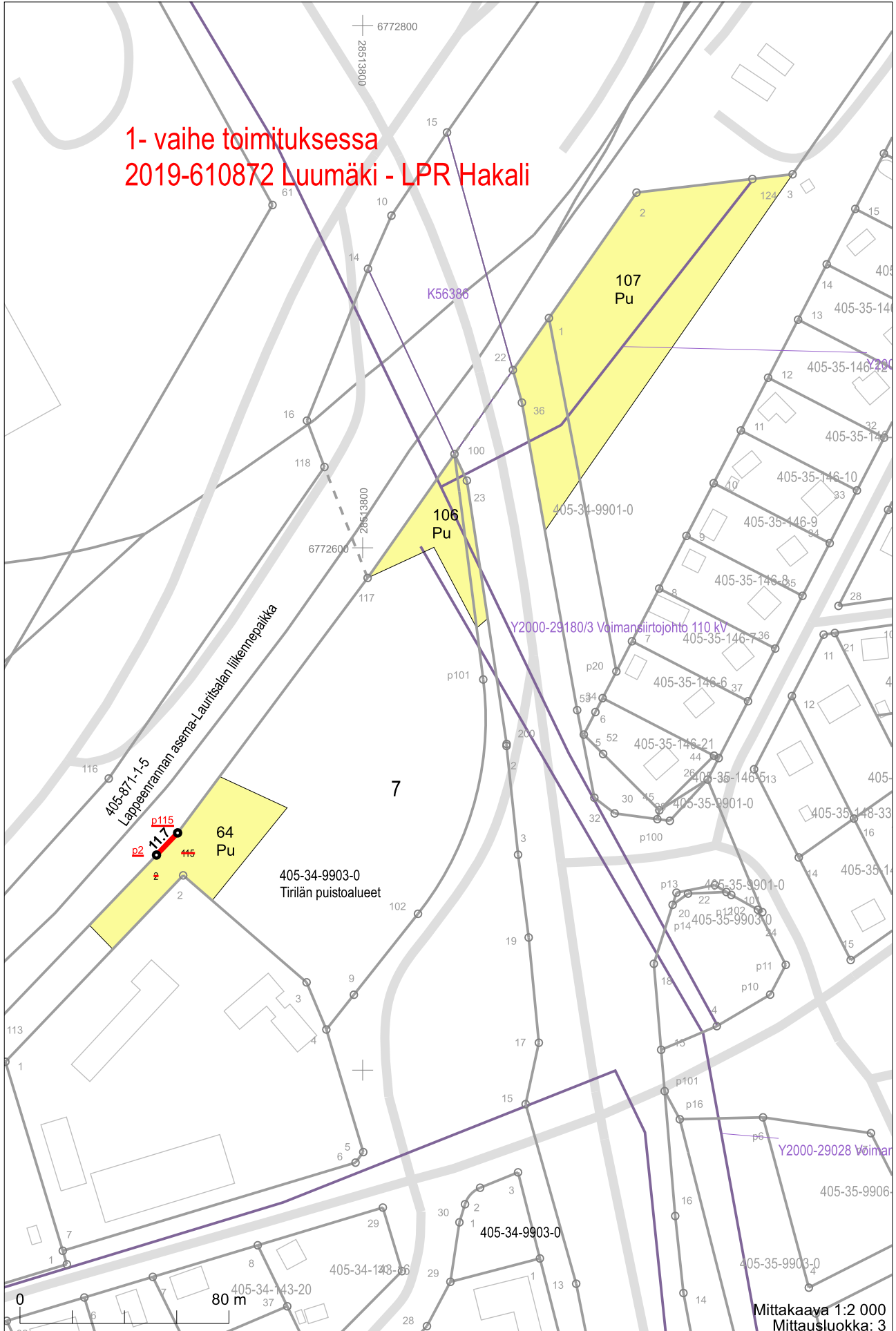
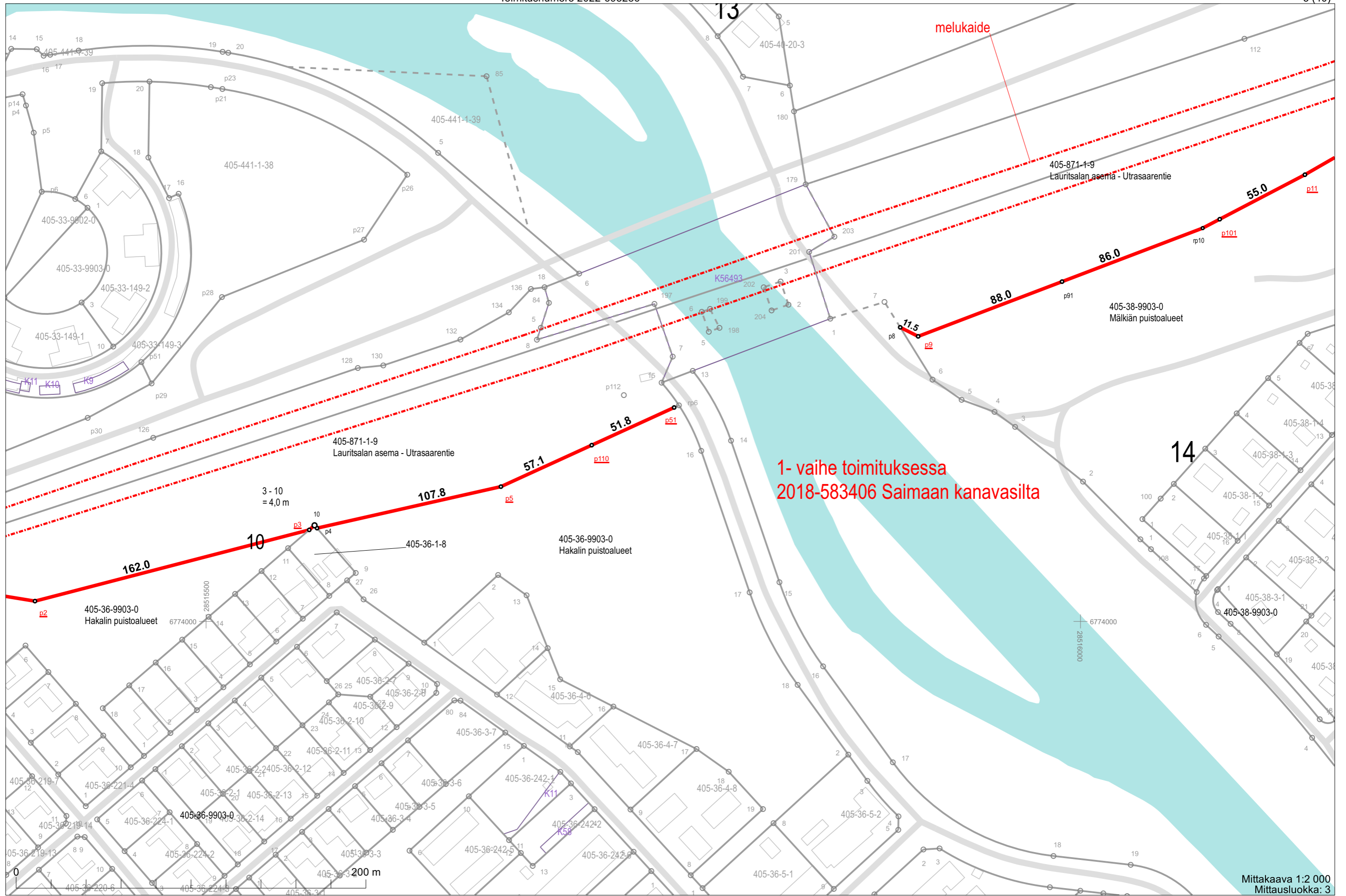


Karttaosat



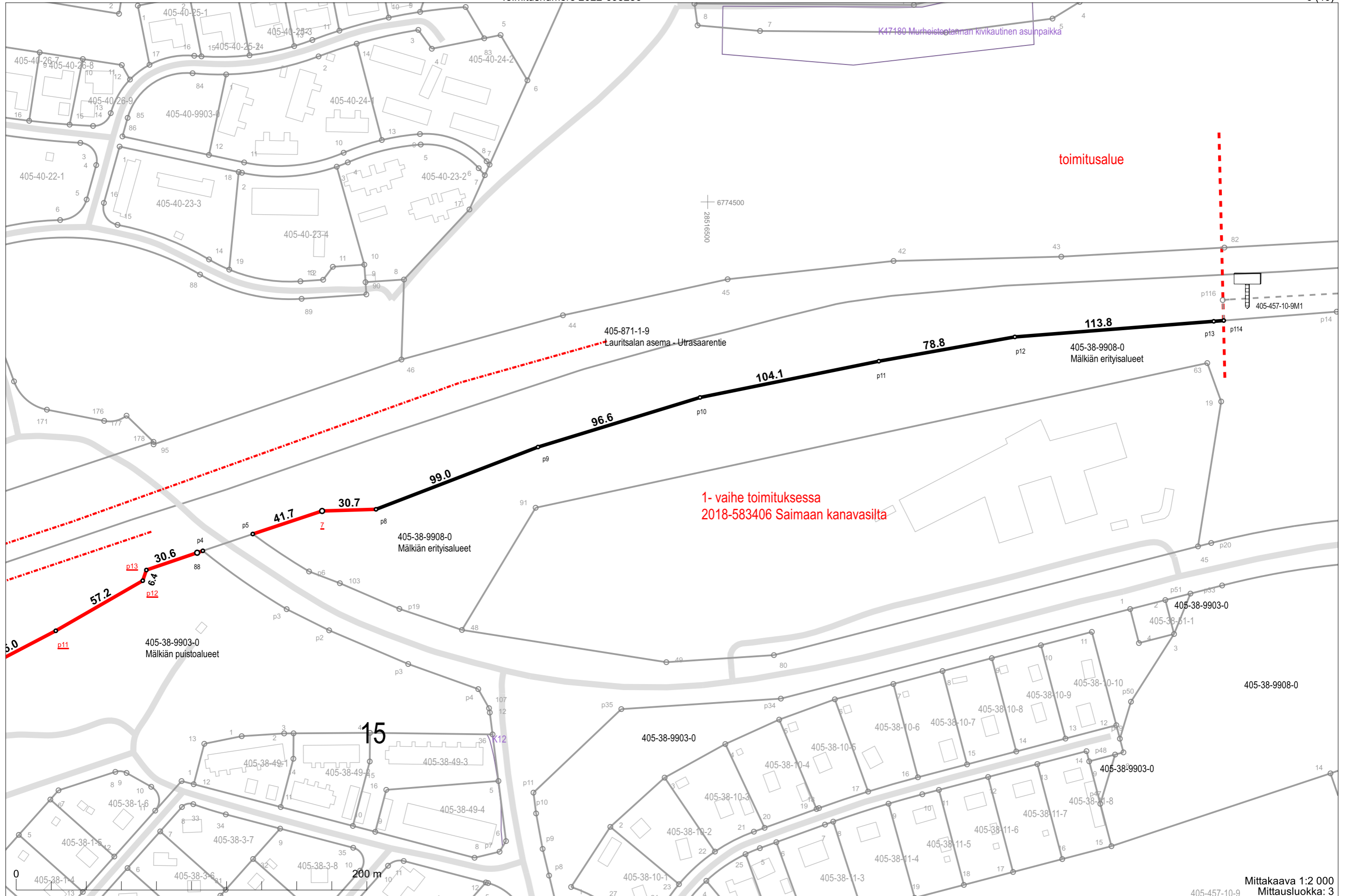




1- vaihe toimituksessa
2018-583406 Saimaan kanavasilta

Mittakaava 1:2 000
Mittausluokka: 3

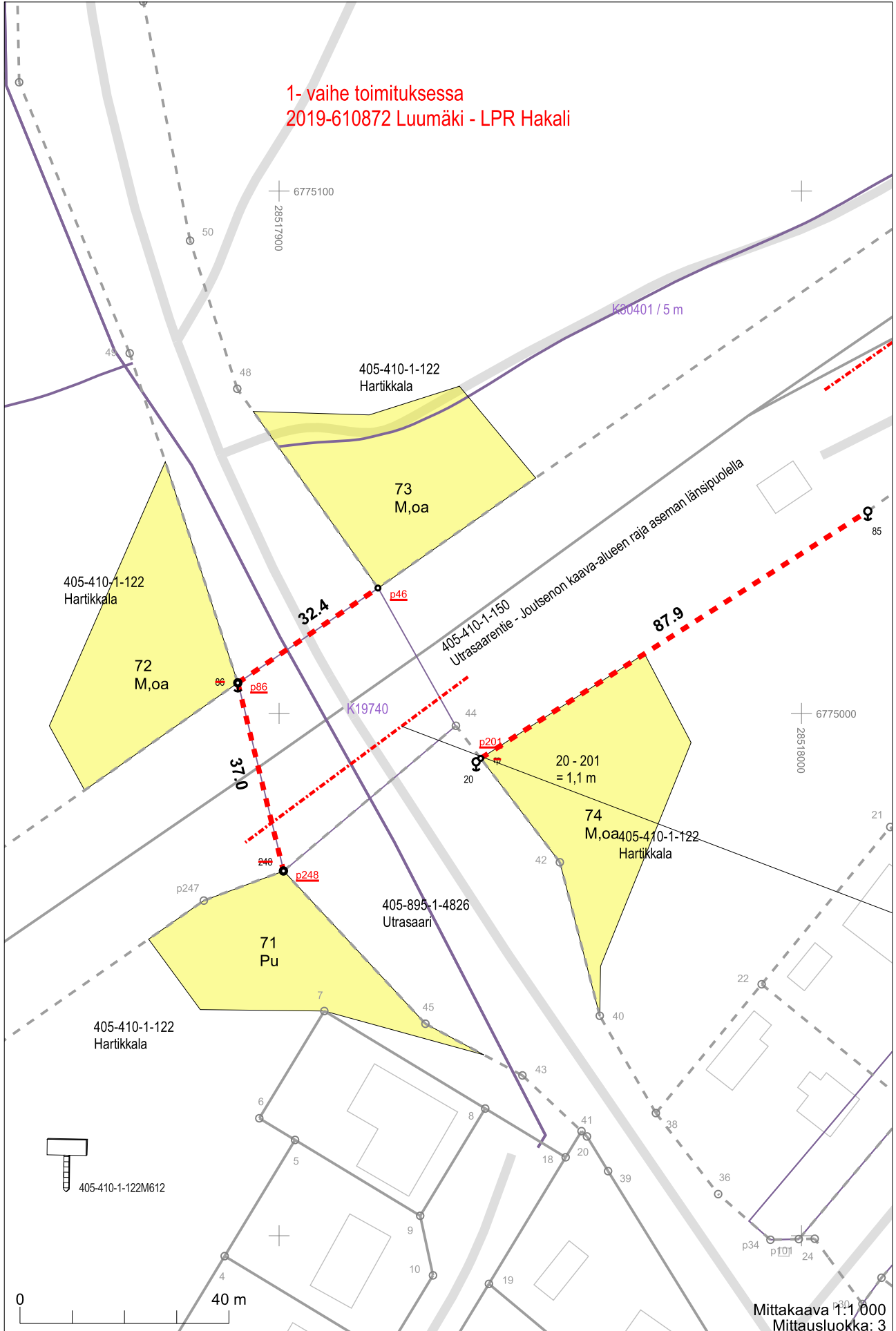
Koordinaattijärjestelmä: ETRS-GKn/peruskoodinaatisto



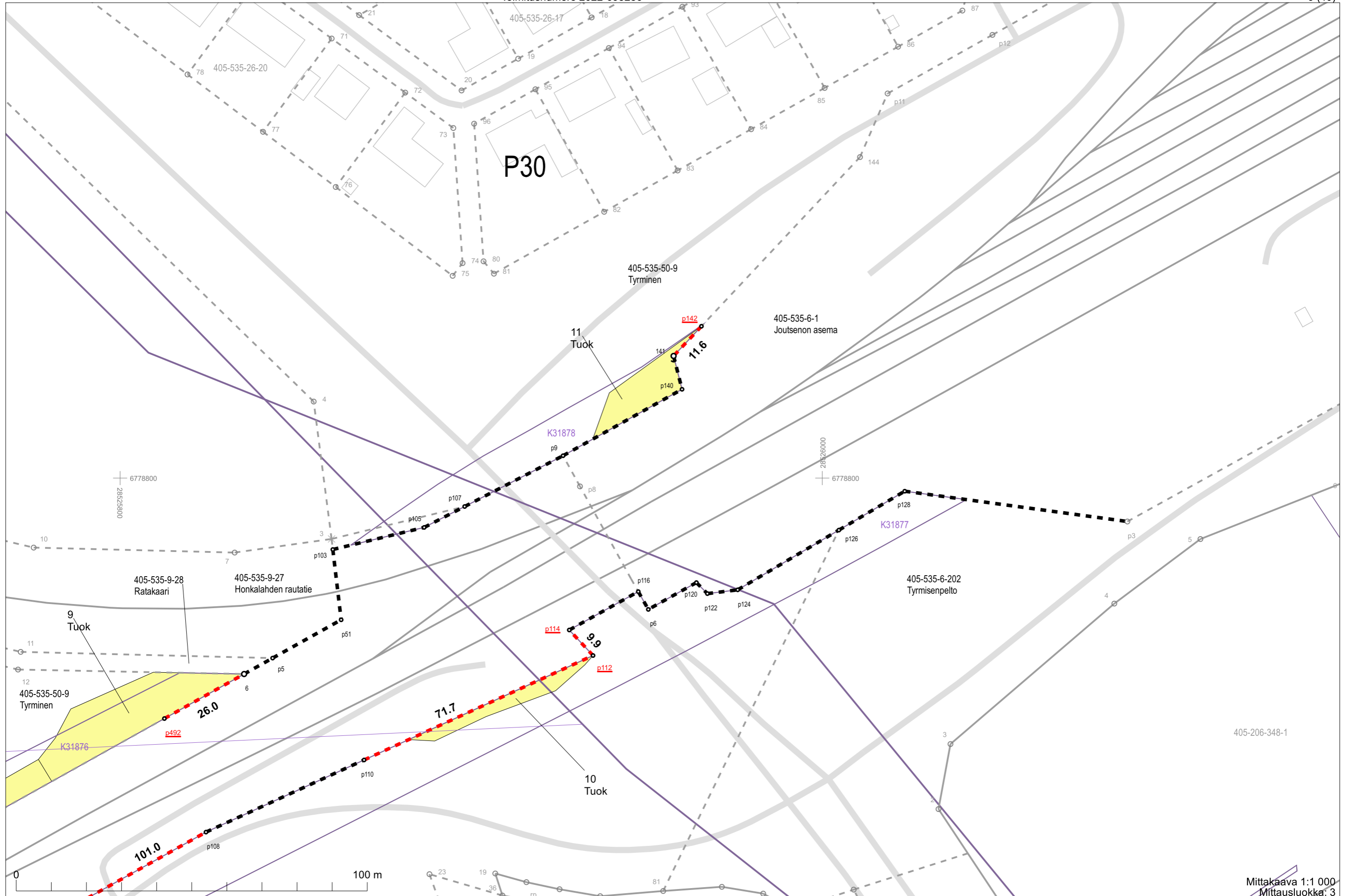
1- vaihe toimituksessa
2018-583406 Saimaan kanavasilta

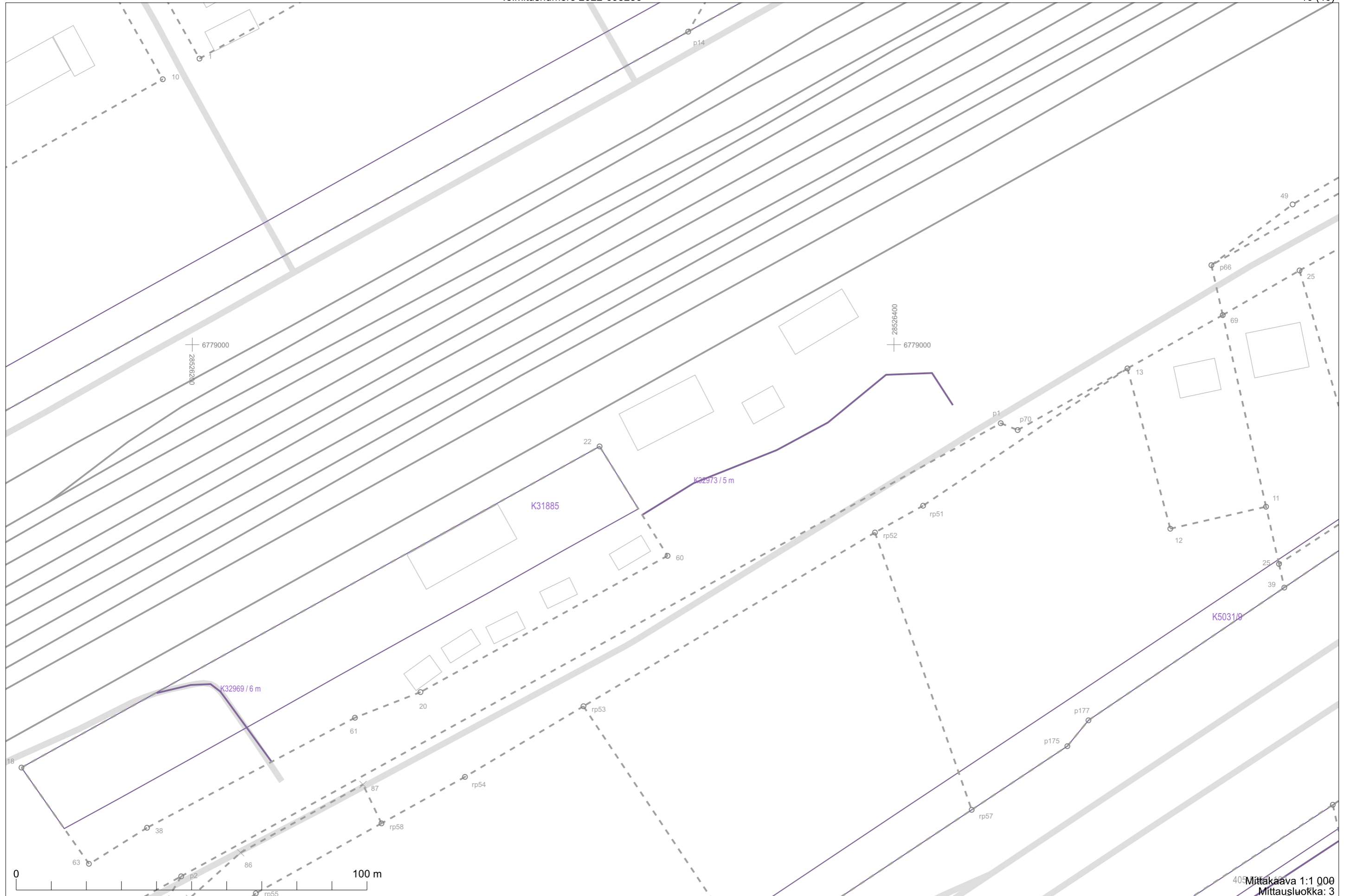
toimitusalue

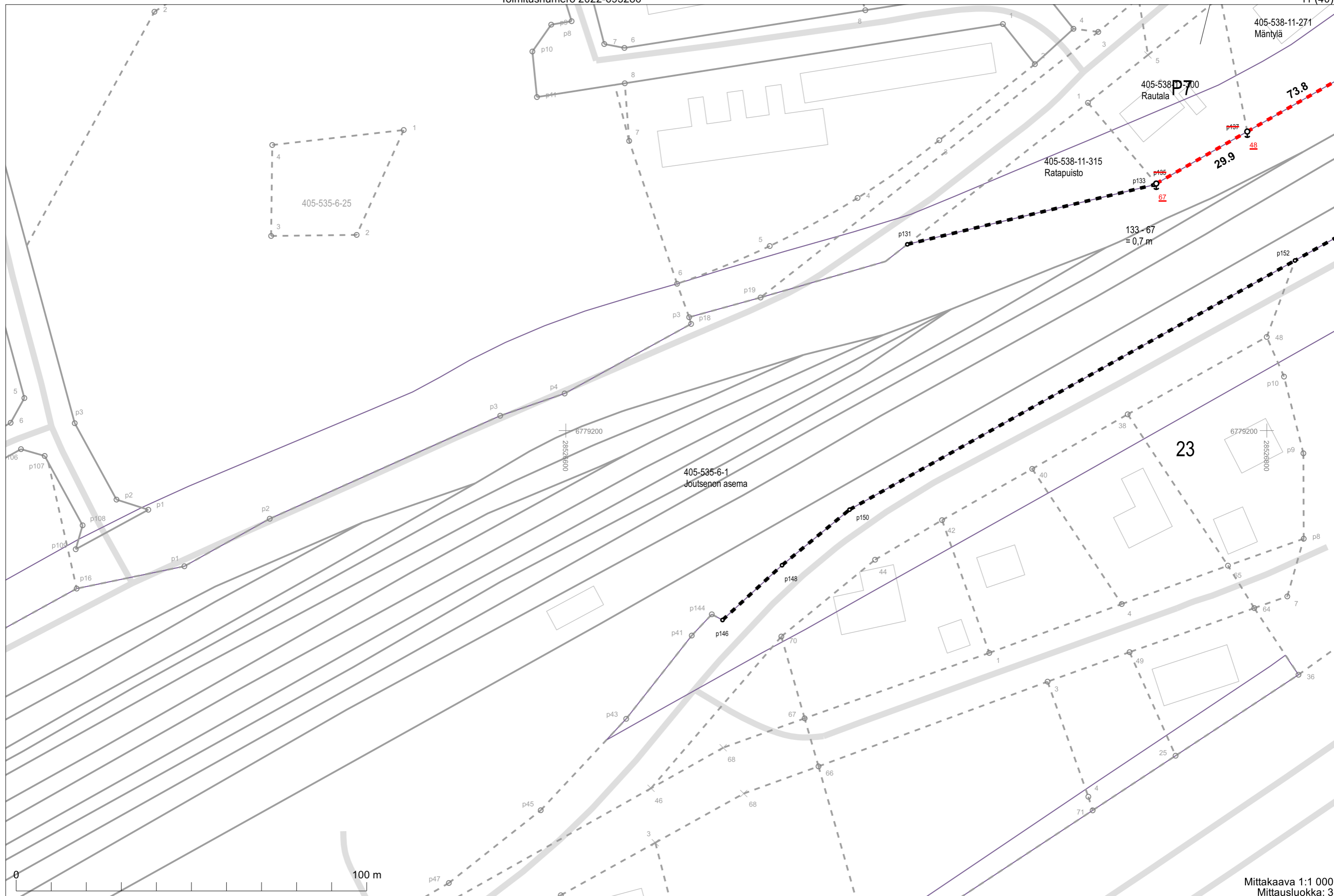
1- vaihe toimituksessa
2019-610872 Luumäki - LPR Hakali



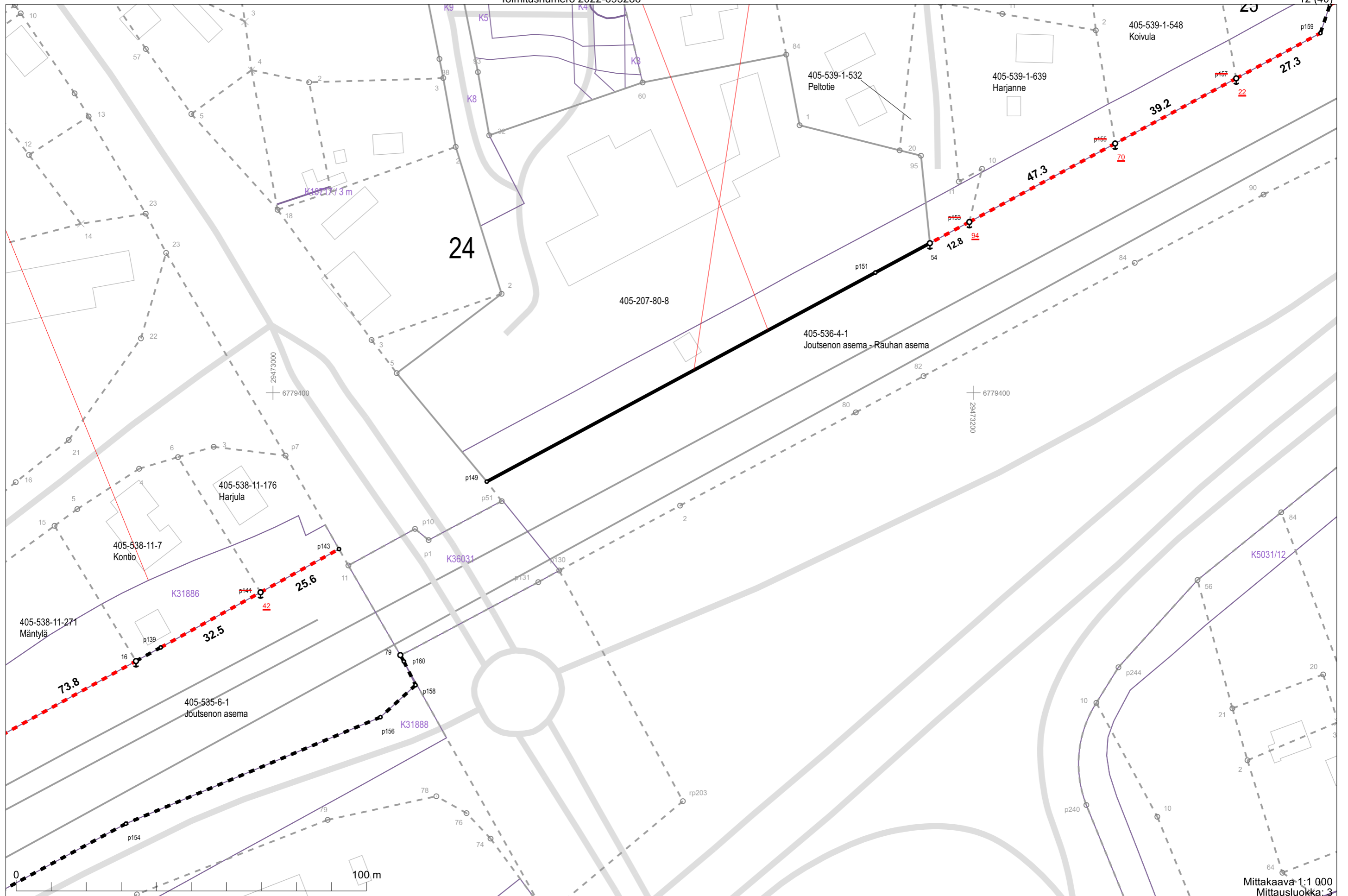
Mittakaava 1:1 000
Mittausluokka: 3

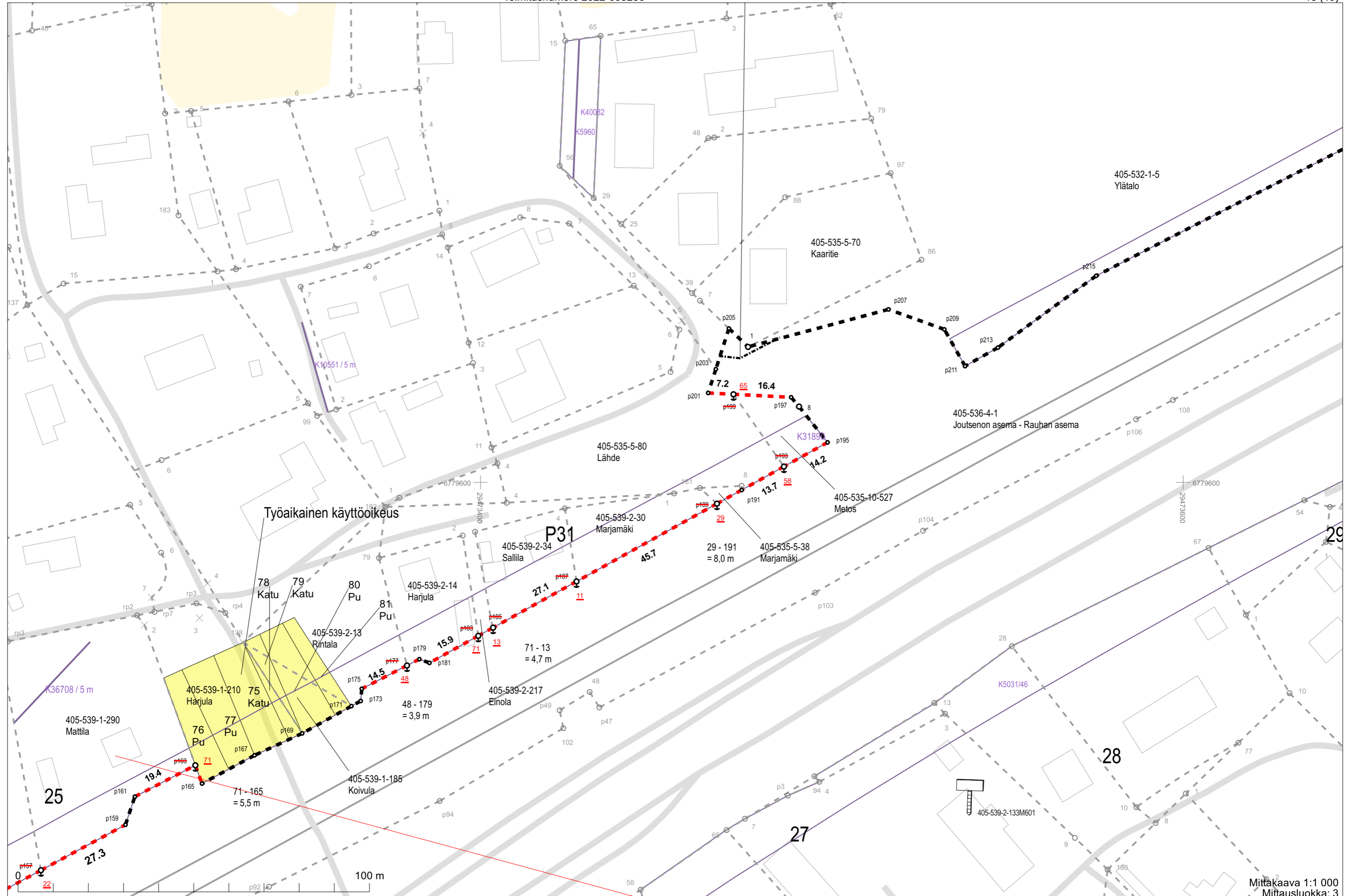


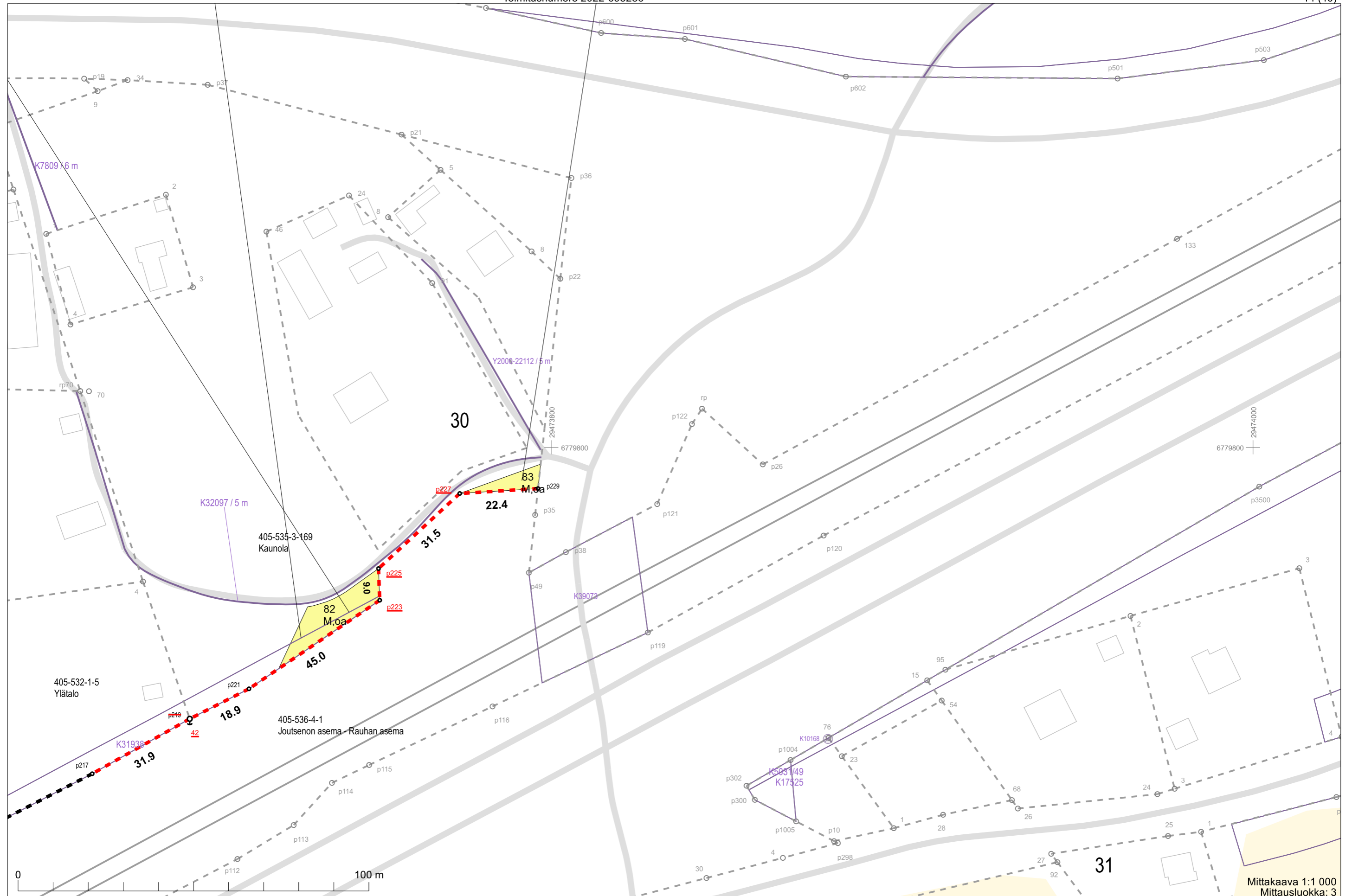




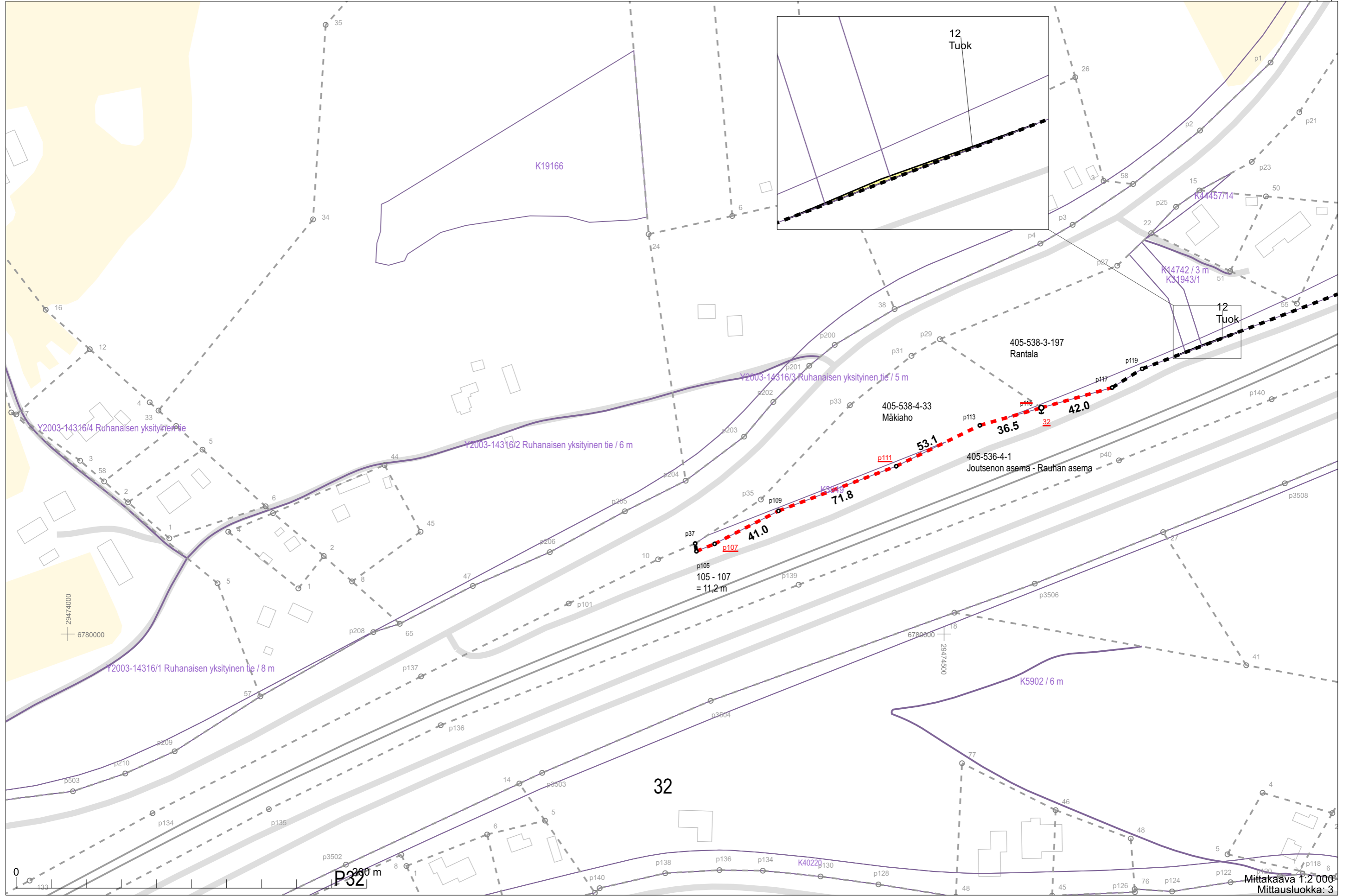
23







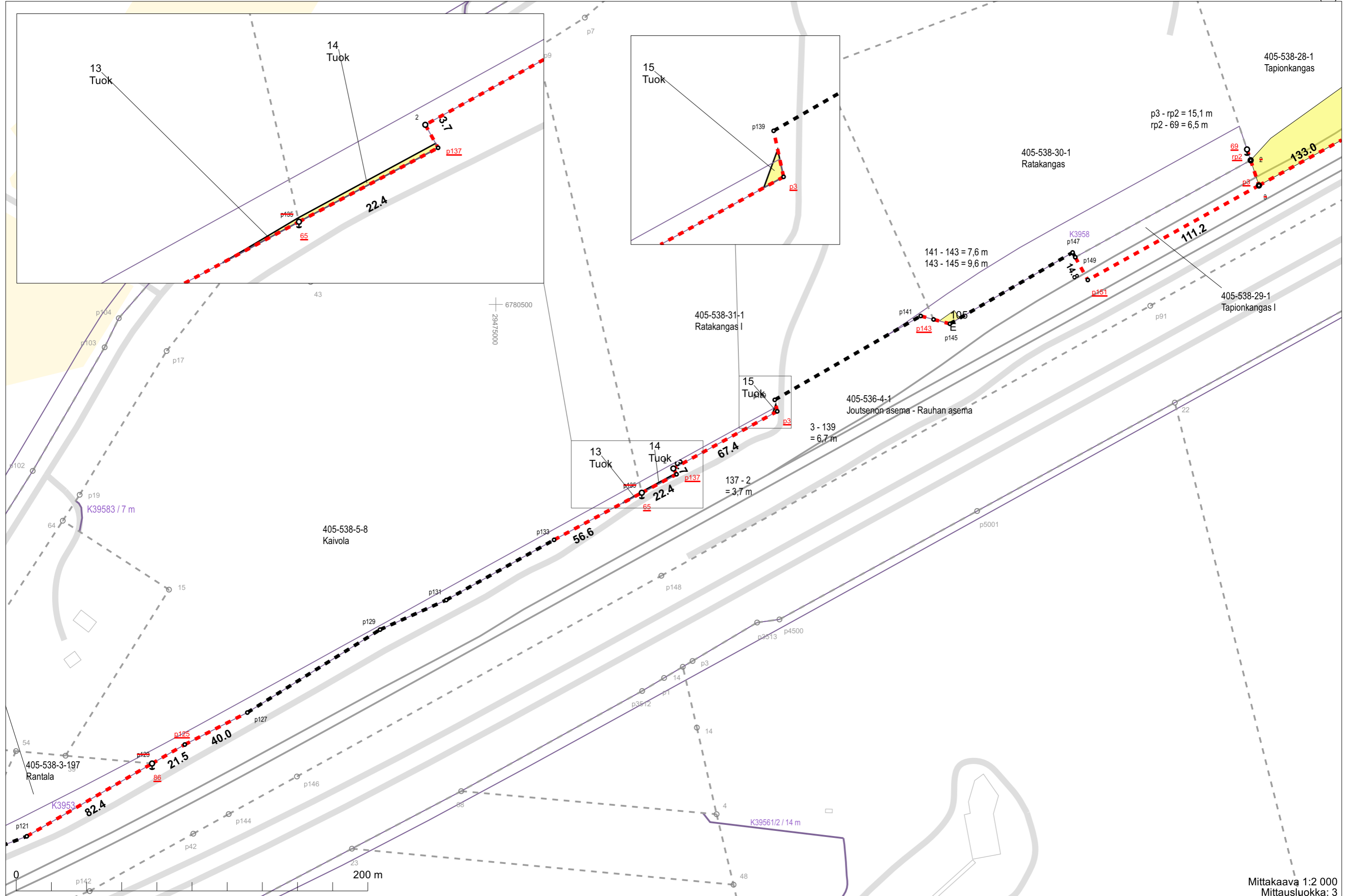
Mittakaava 1:1 000
Mittausluokka: 3

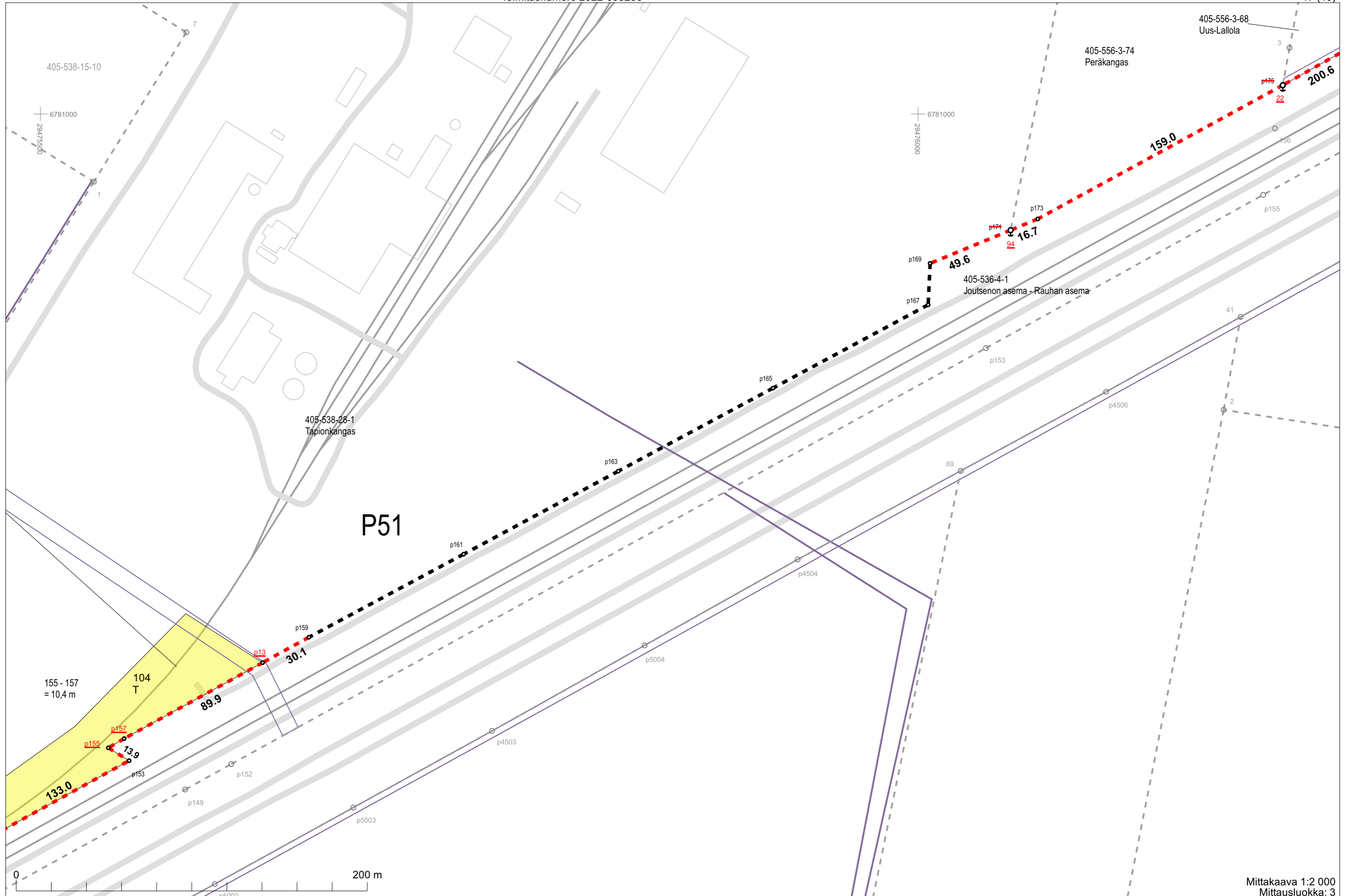


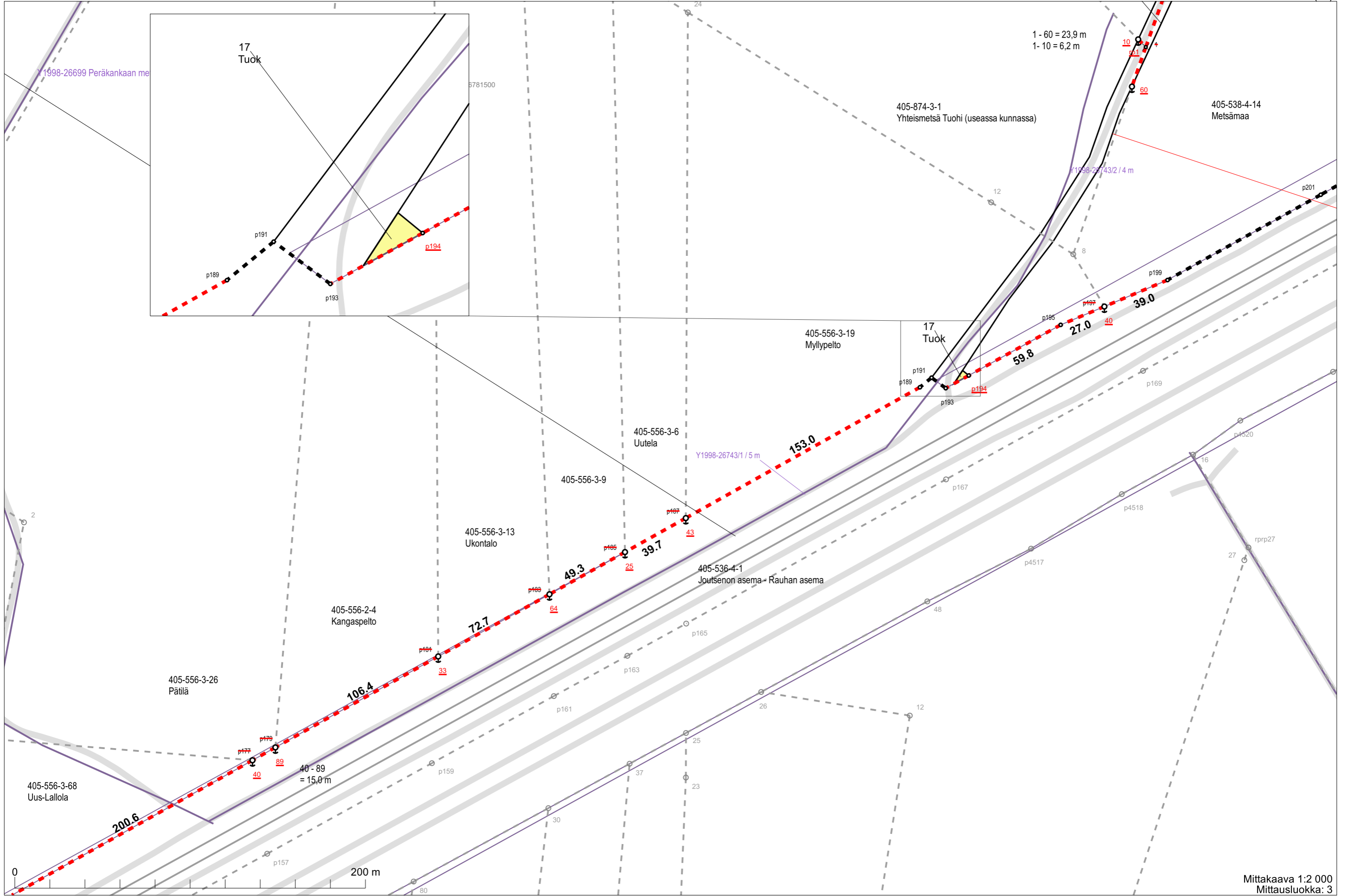
0 133 200 m

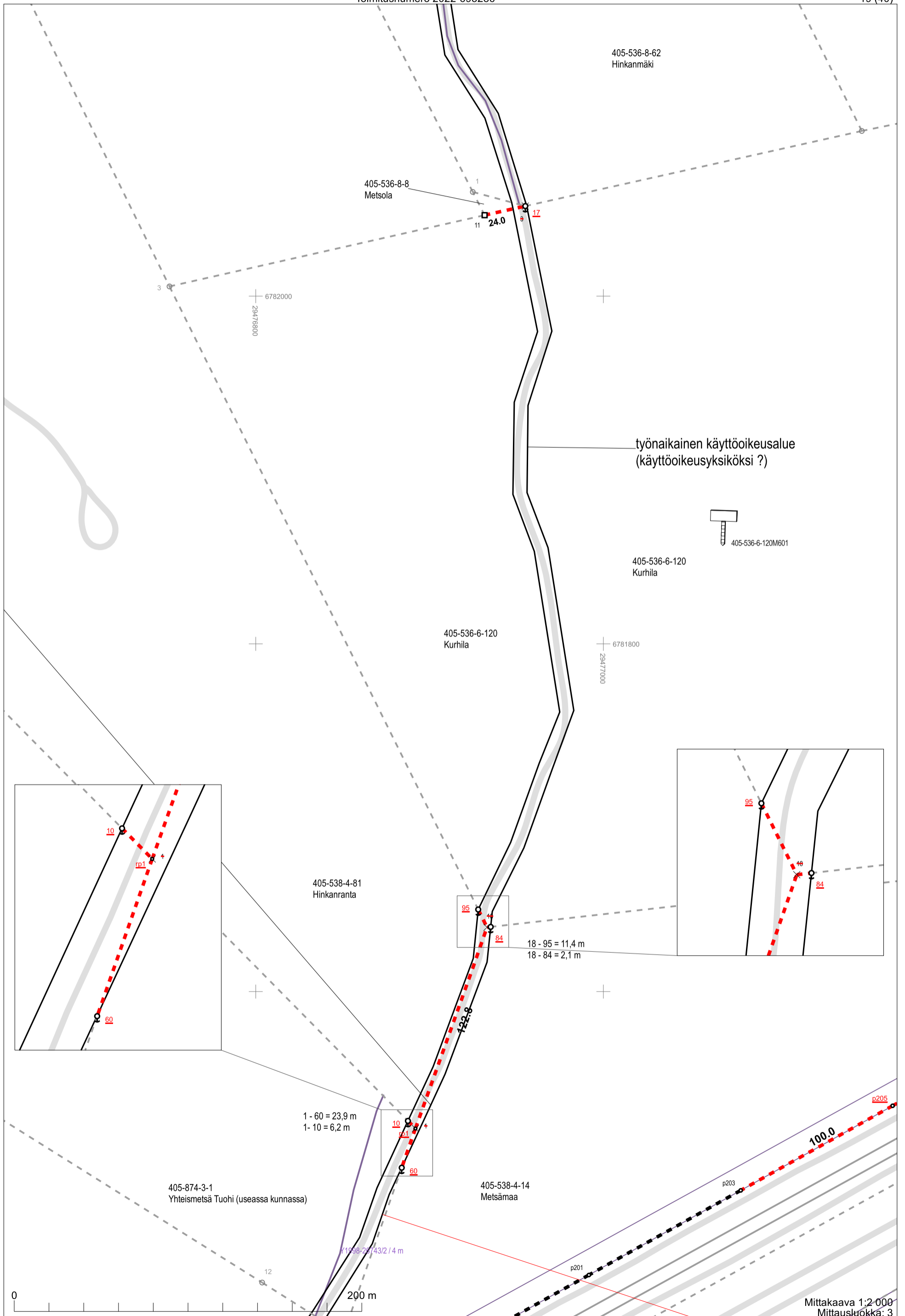
Mittakaava 1:2 000
Mittausluokka: 3

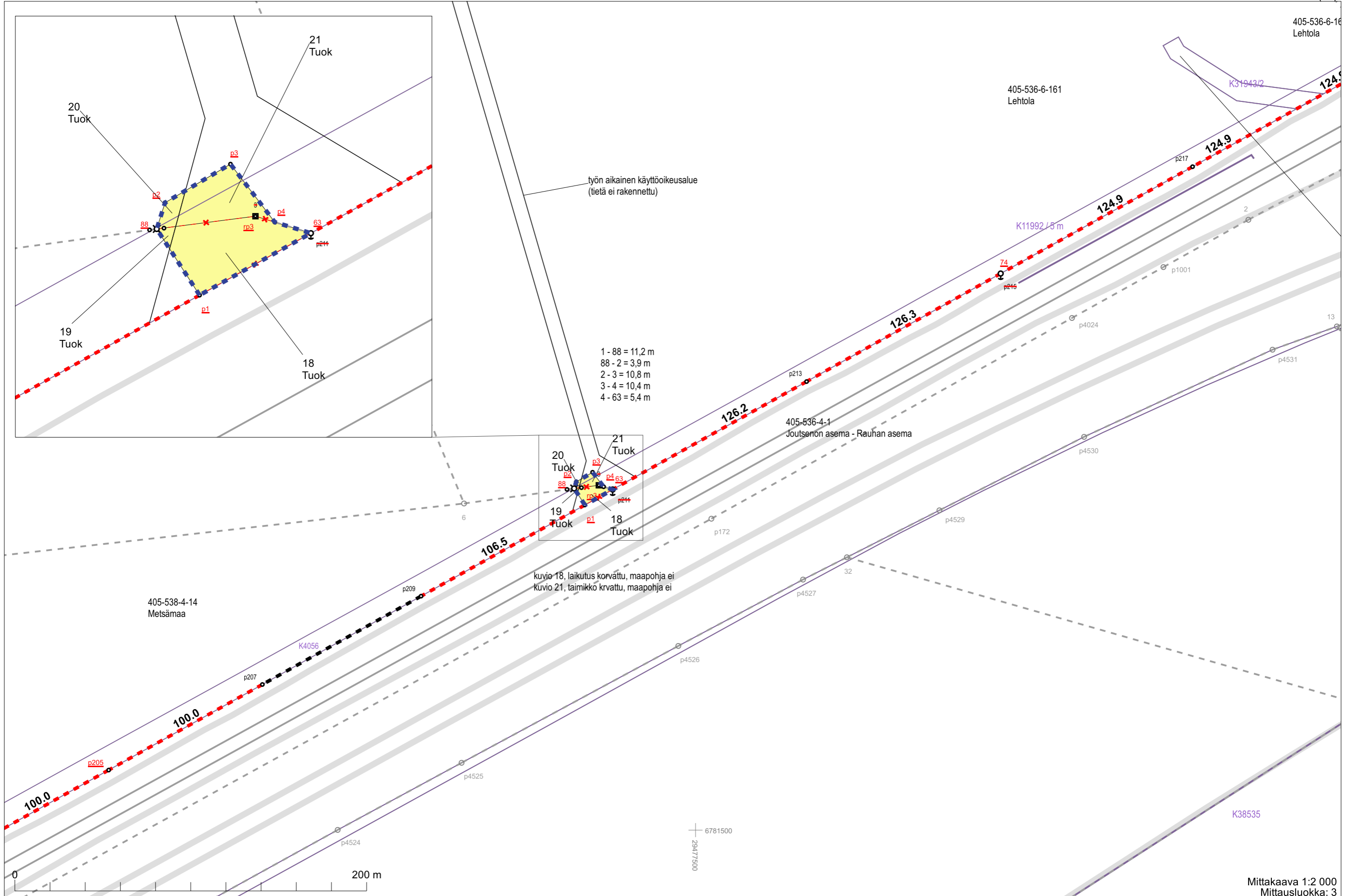
Koordinaattijärjestelmä: ETRS-GKn/peruskoodinaatio





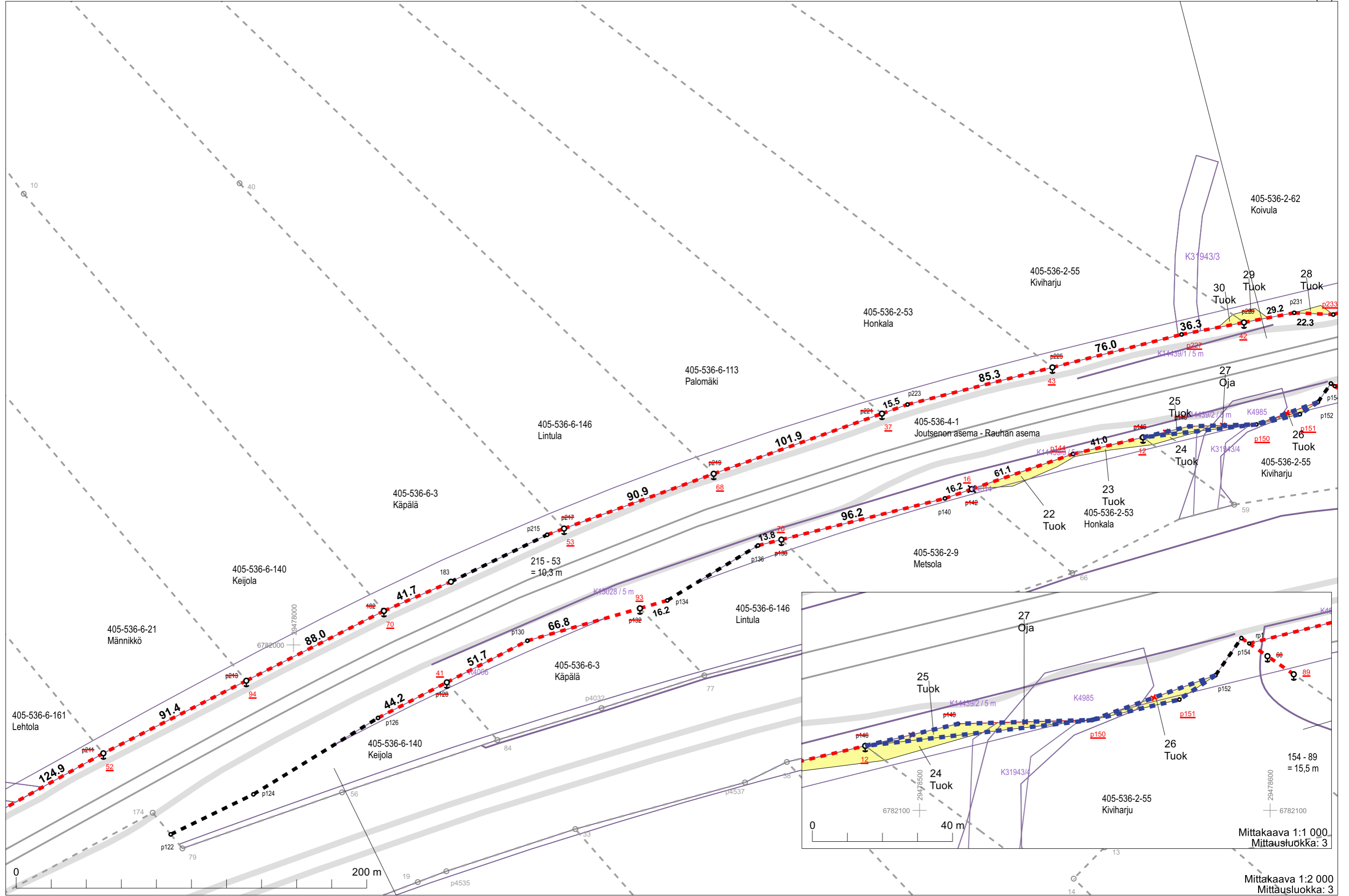






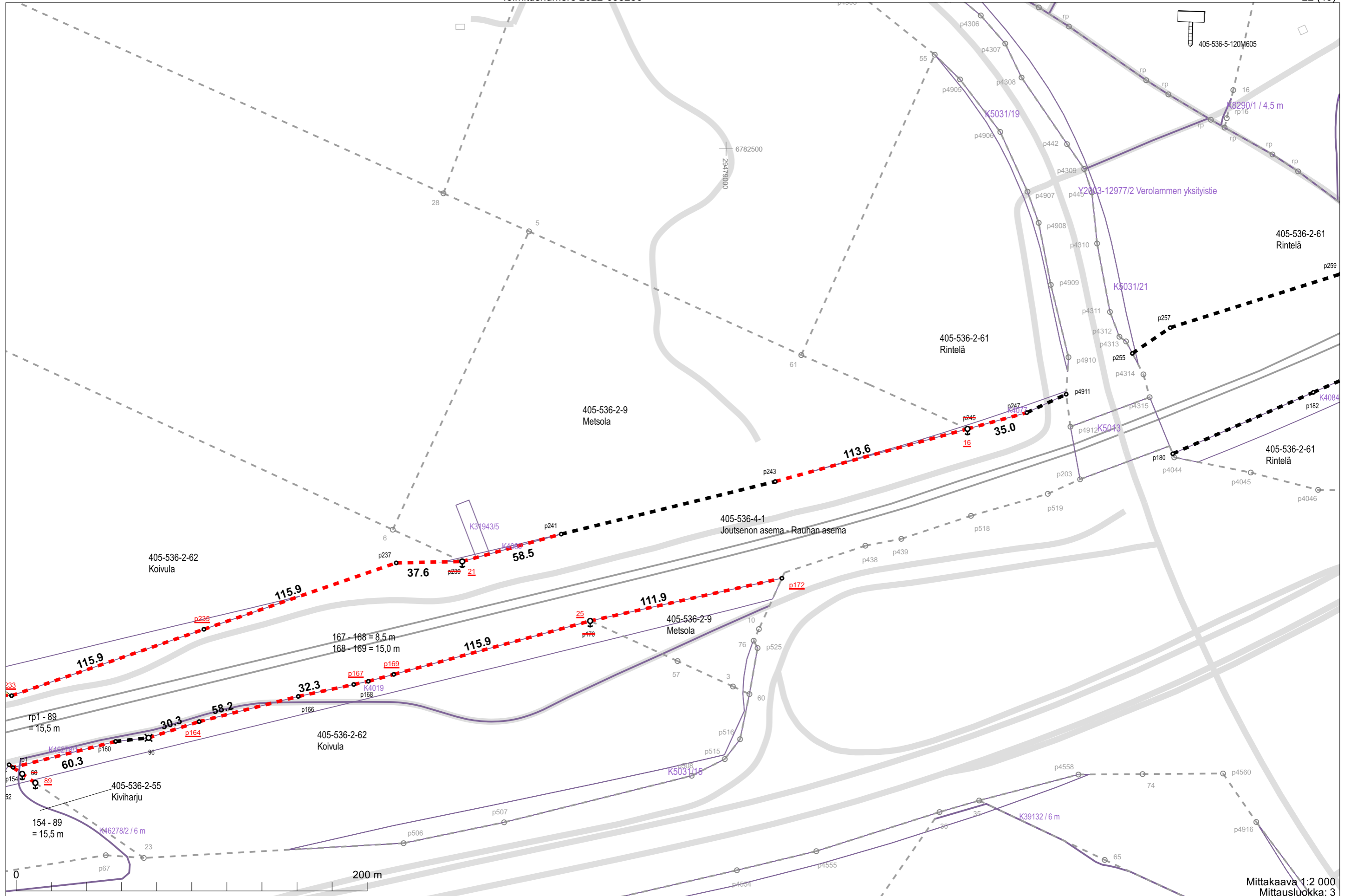
- 1 - 88 = 11,2 m
- 88 - 2 = 3,9 m
- 2 - 3 = 10,8 m
- 3 - 4 = 10,4 m
- 4 - 63 = 5,4 m

kuvio 18, laikutus korvattu, maapohja ei
kuvio 21, taimikko korvattu, maapohja ei



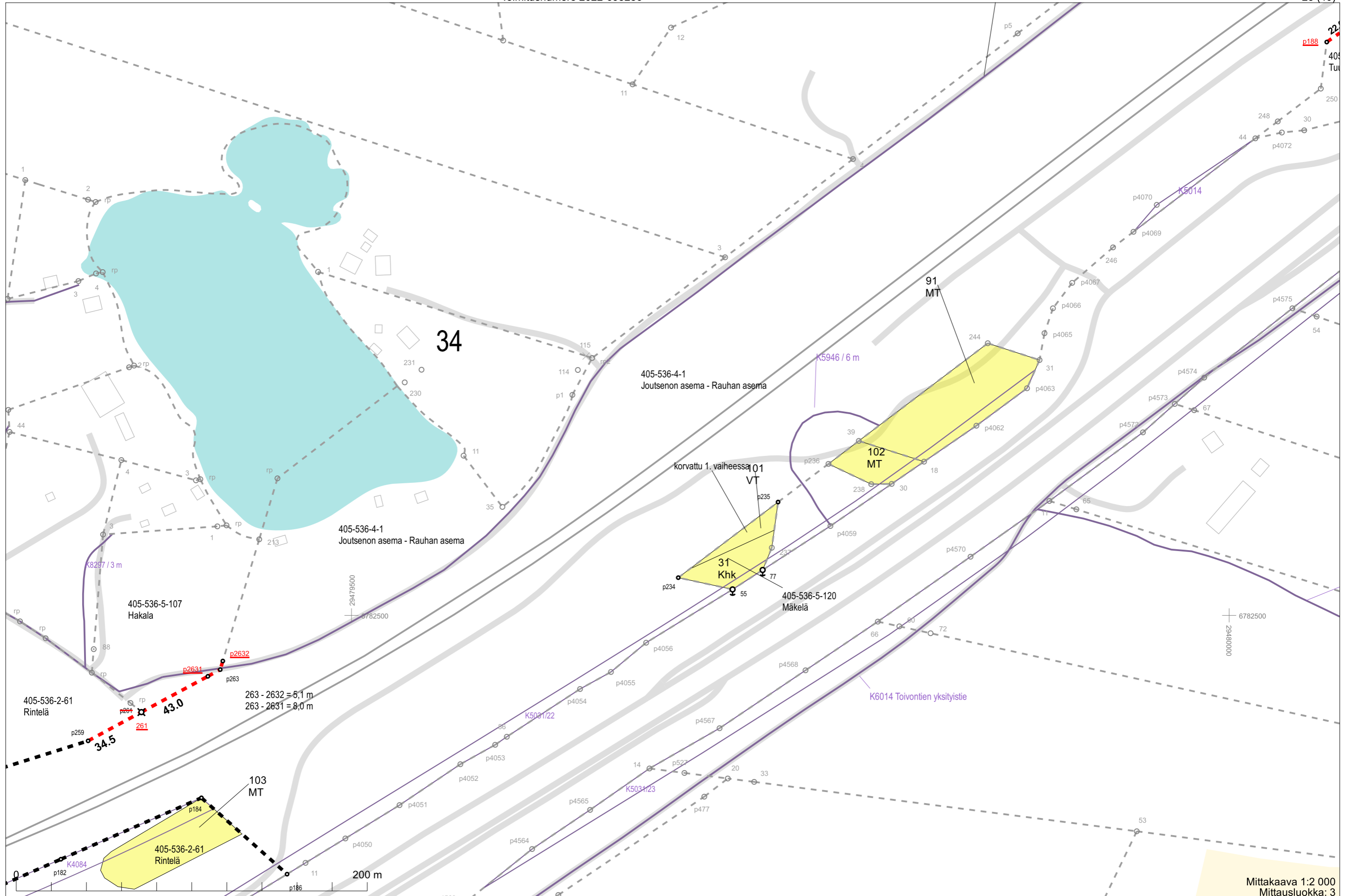
Mittakaava 1:1 000
Mittausluokka: 3

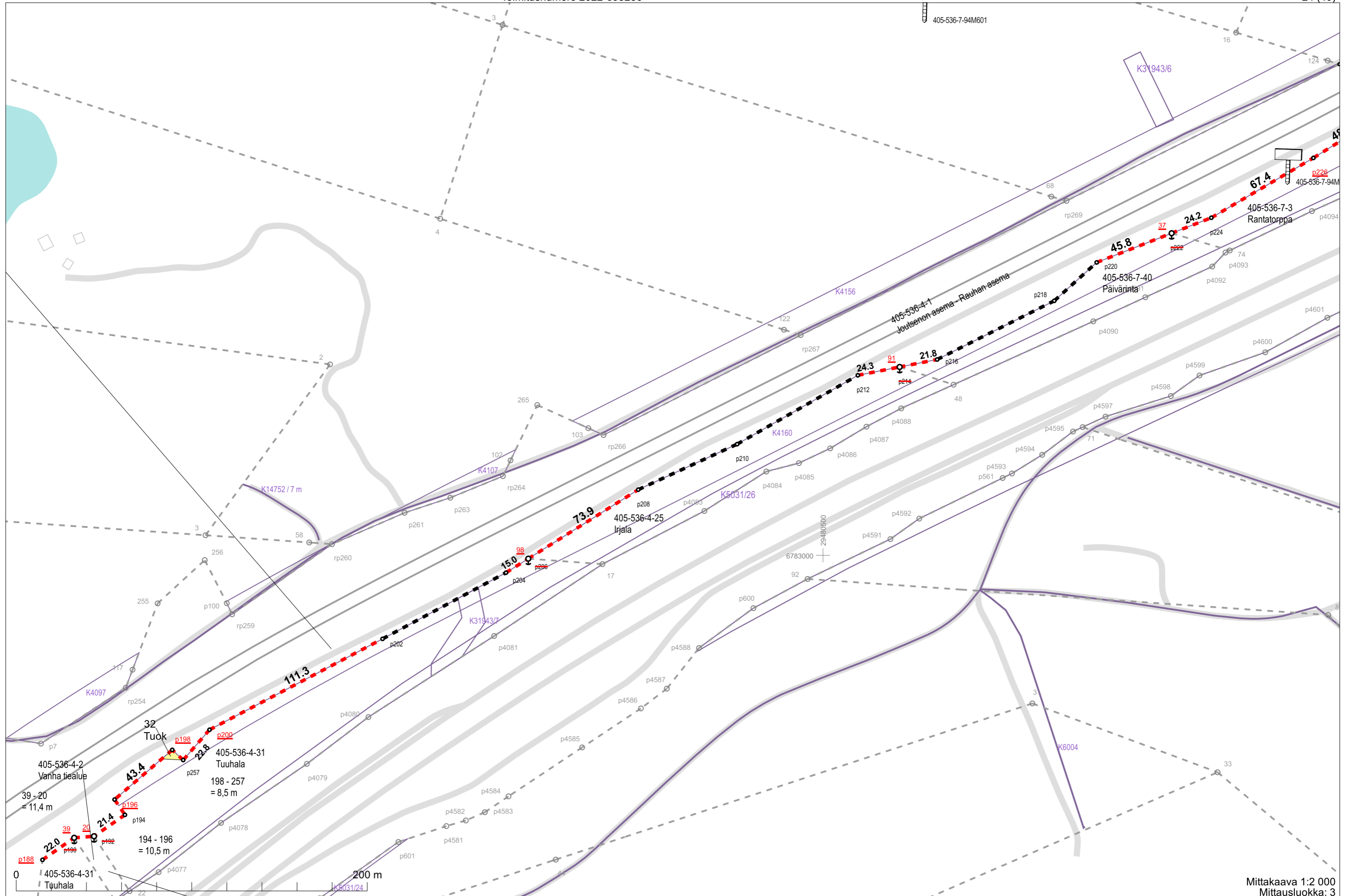
Mittakaava 1:2 000
Mittausluokka: 3

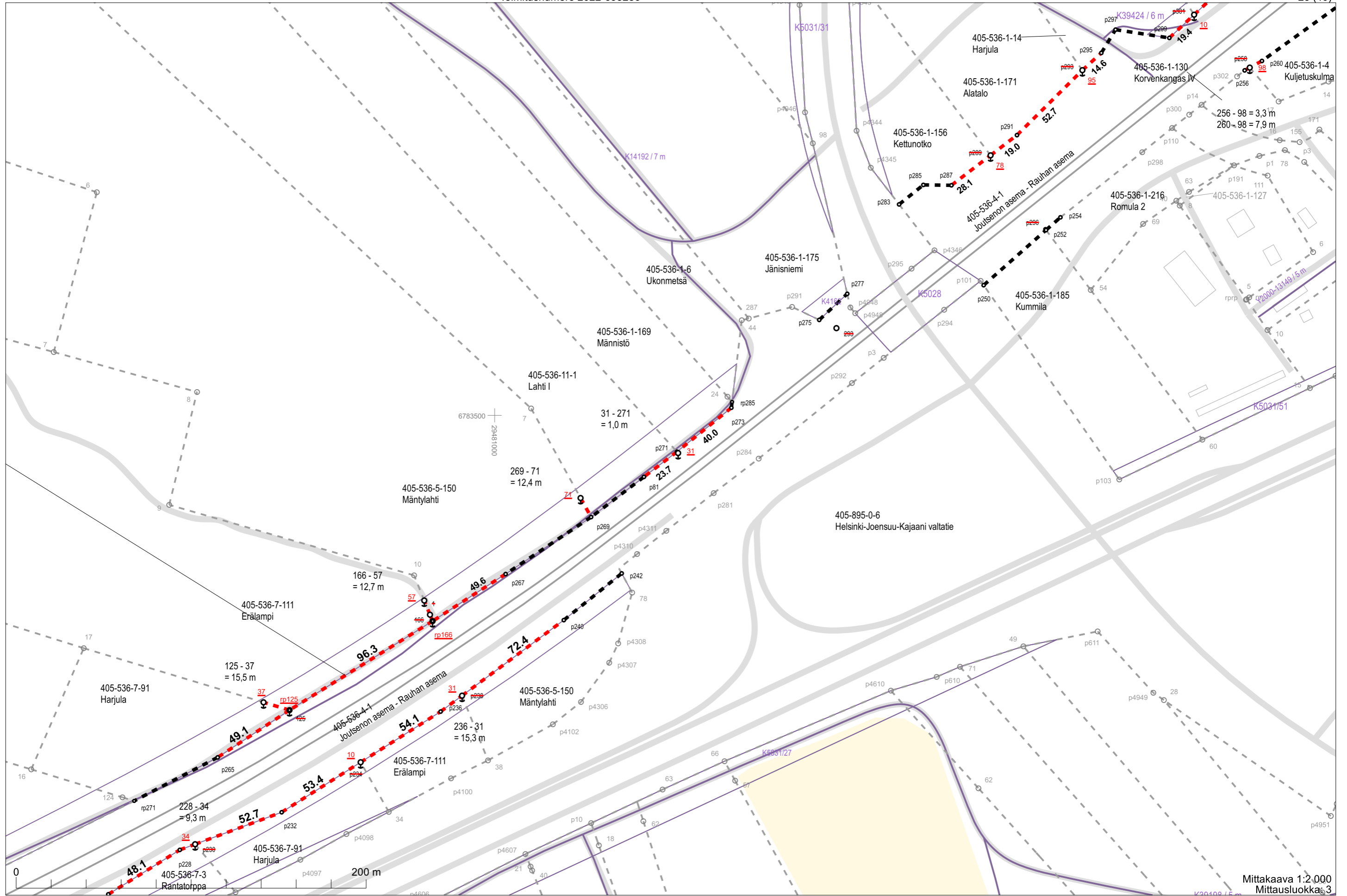


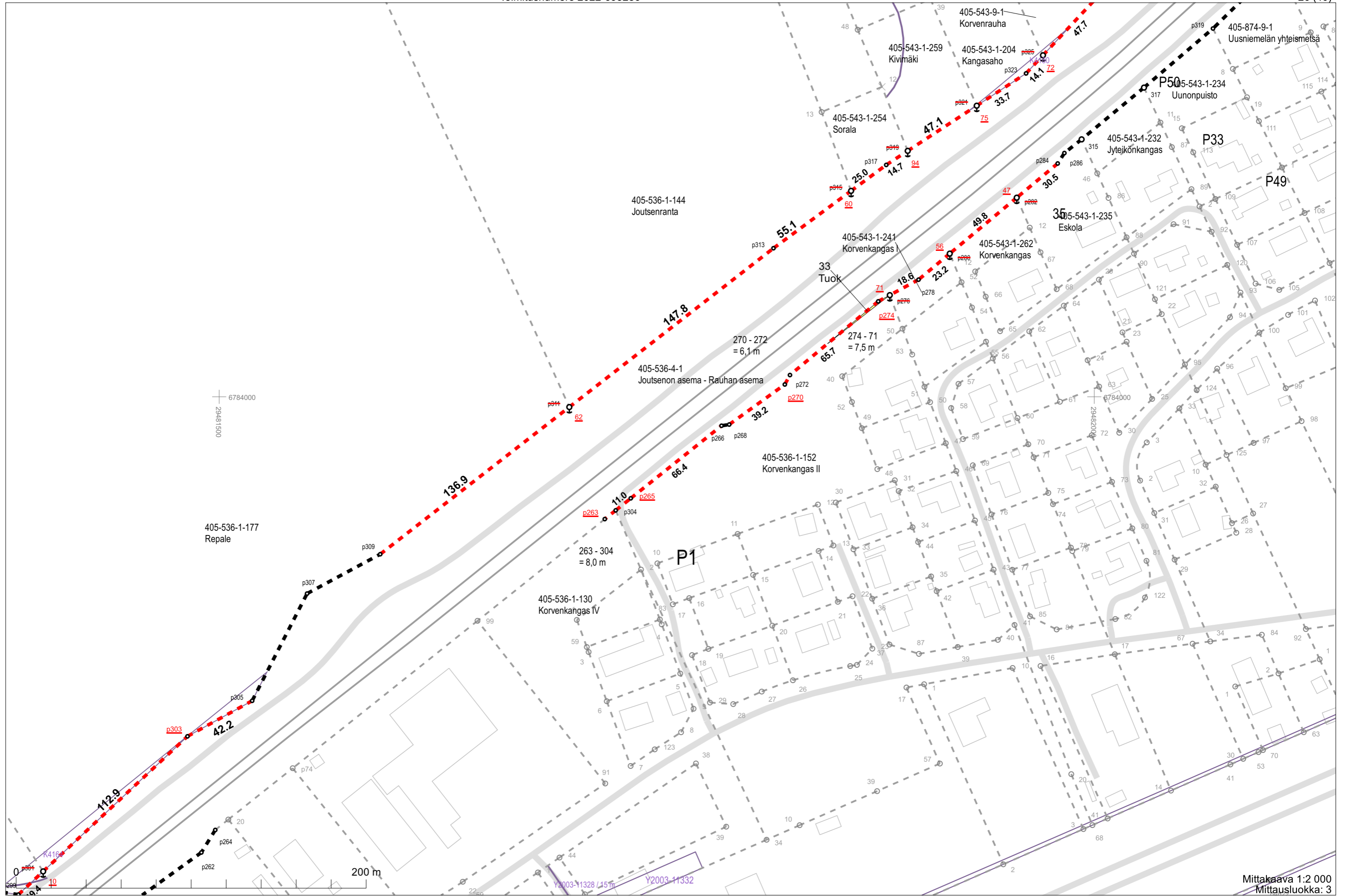
Mittakaava 1:2 000
Mittausluokka: 3

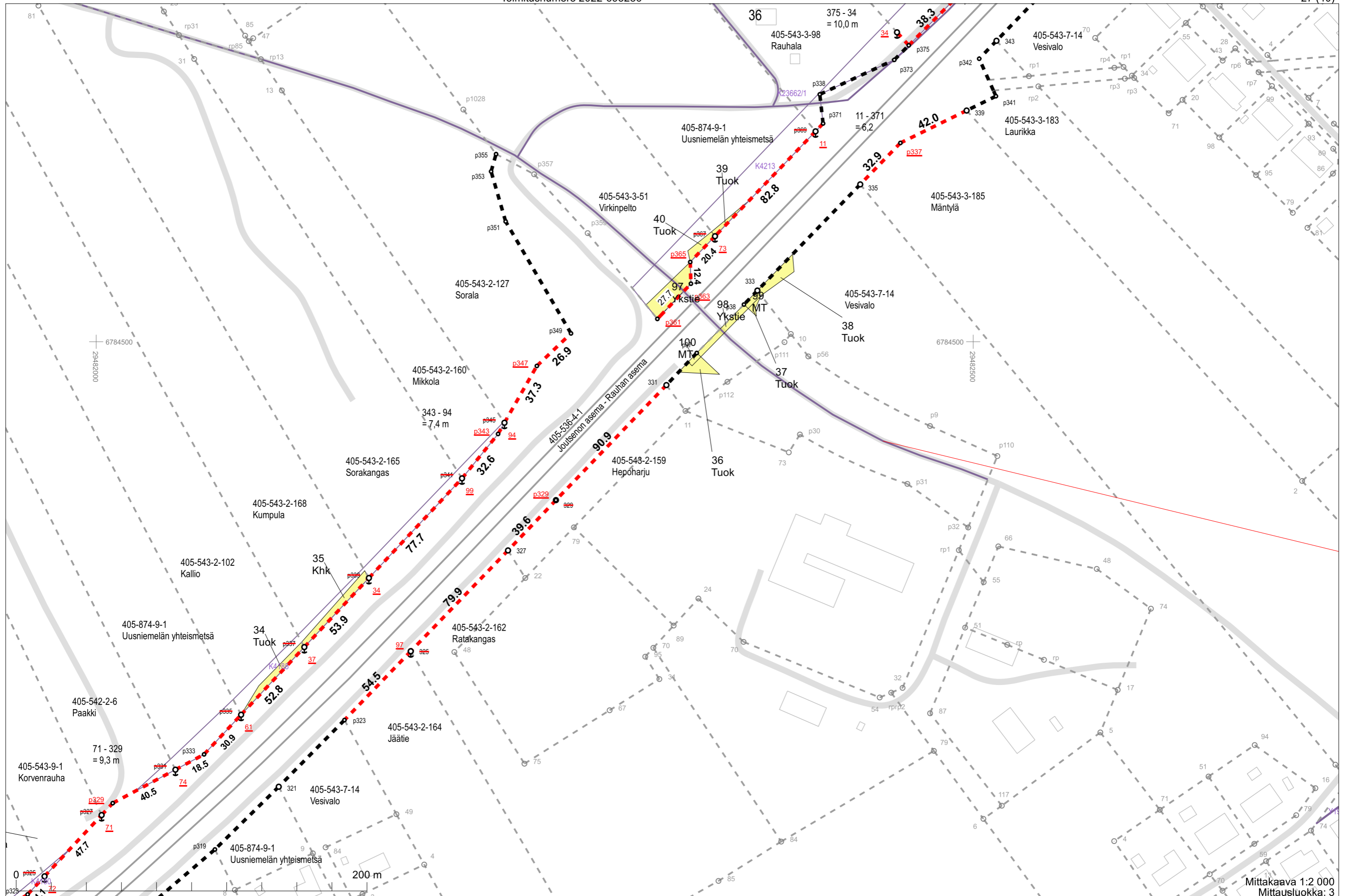
Koordinaattijärjestelmä: ETRS-GKn/peruskoordinaatisto

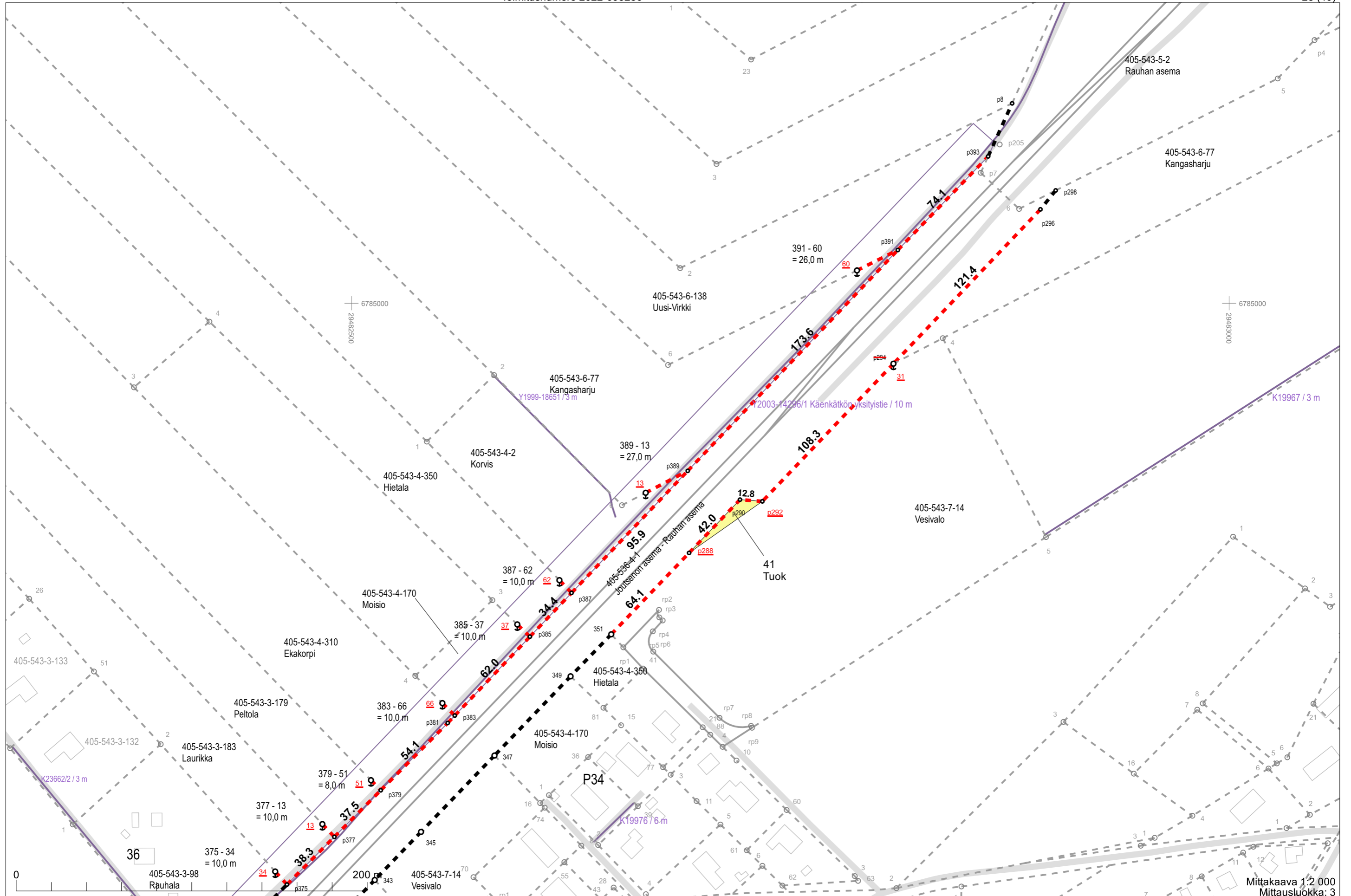






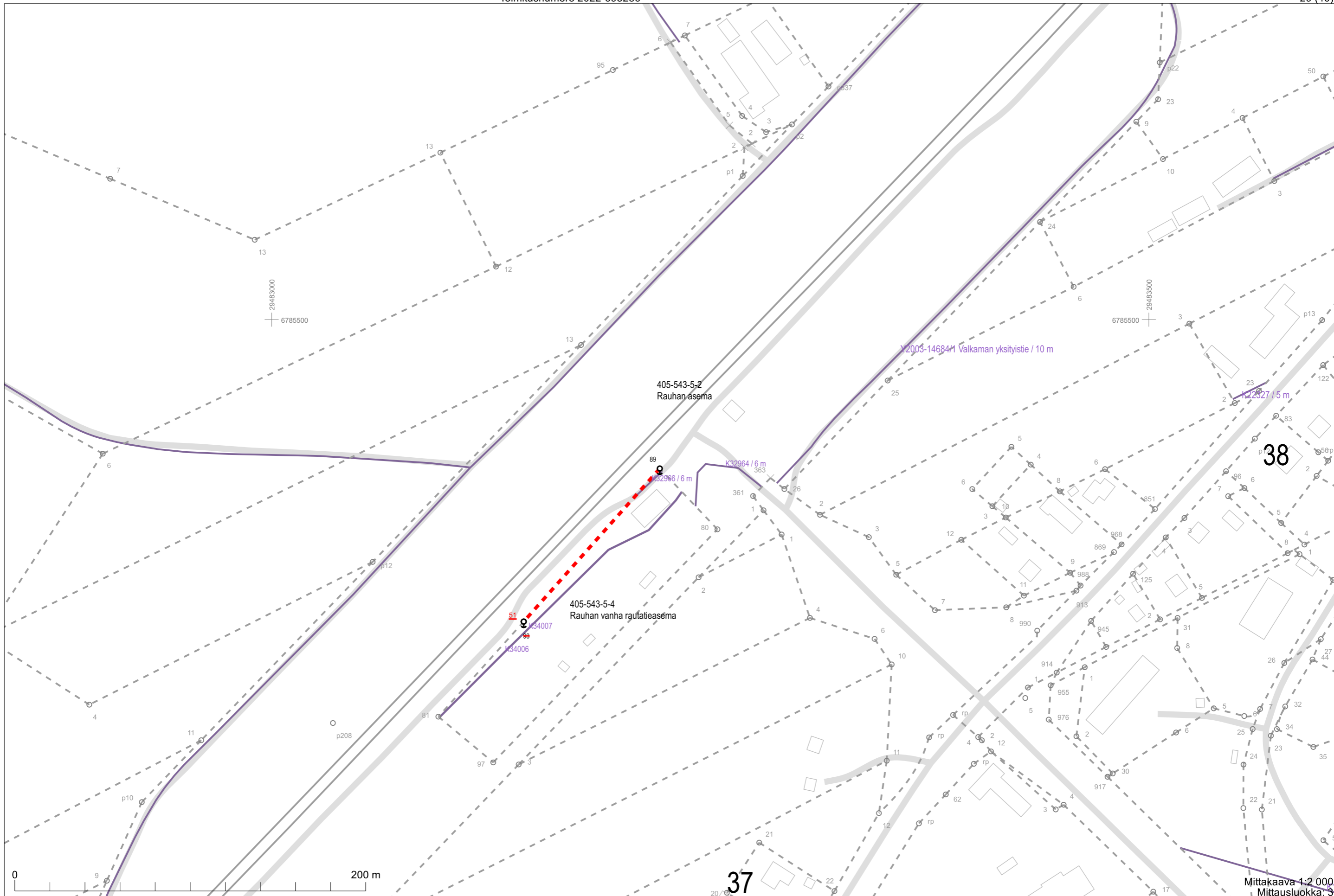


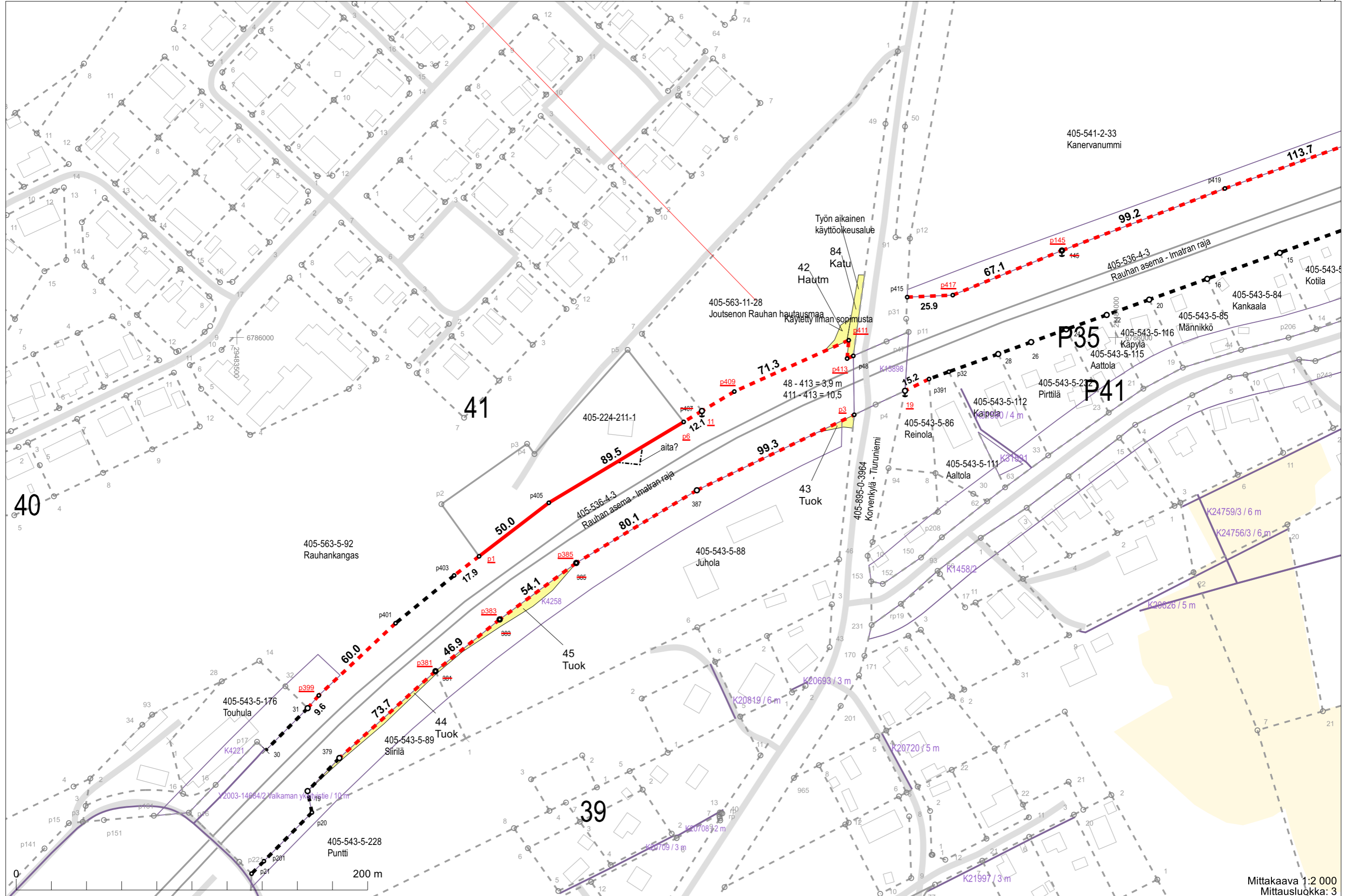


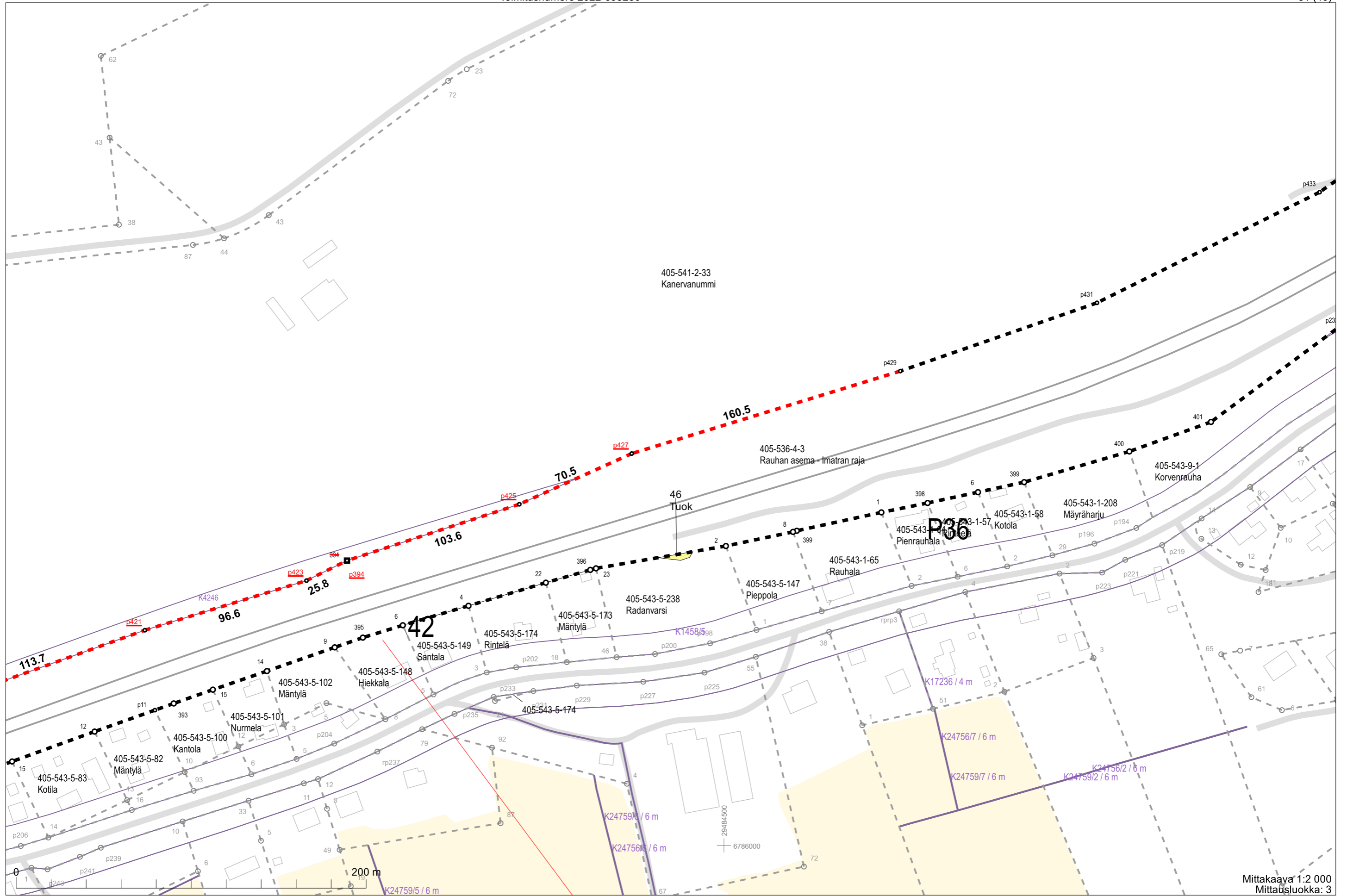


Mittakaava 1:2 000
Mittausluokka: 3

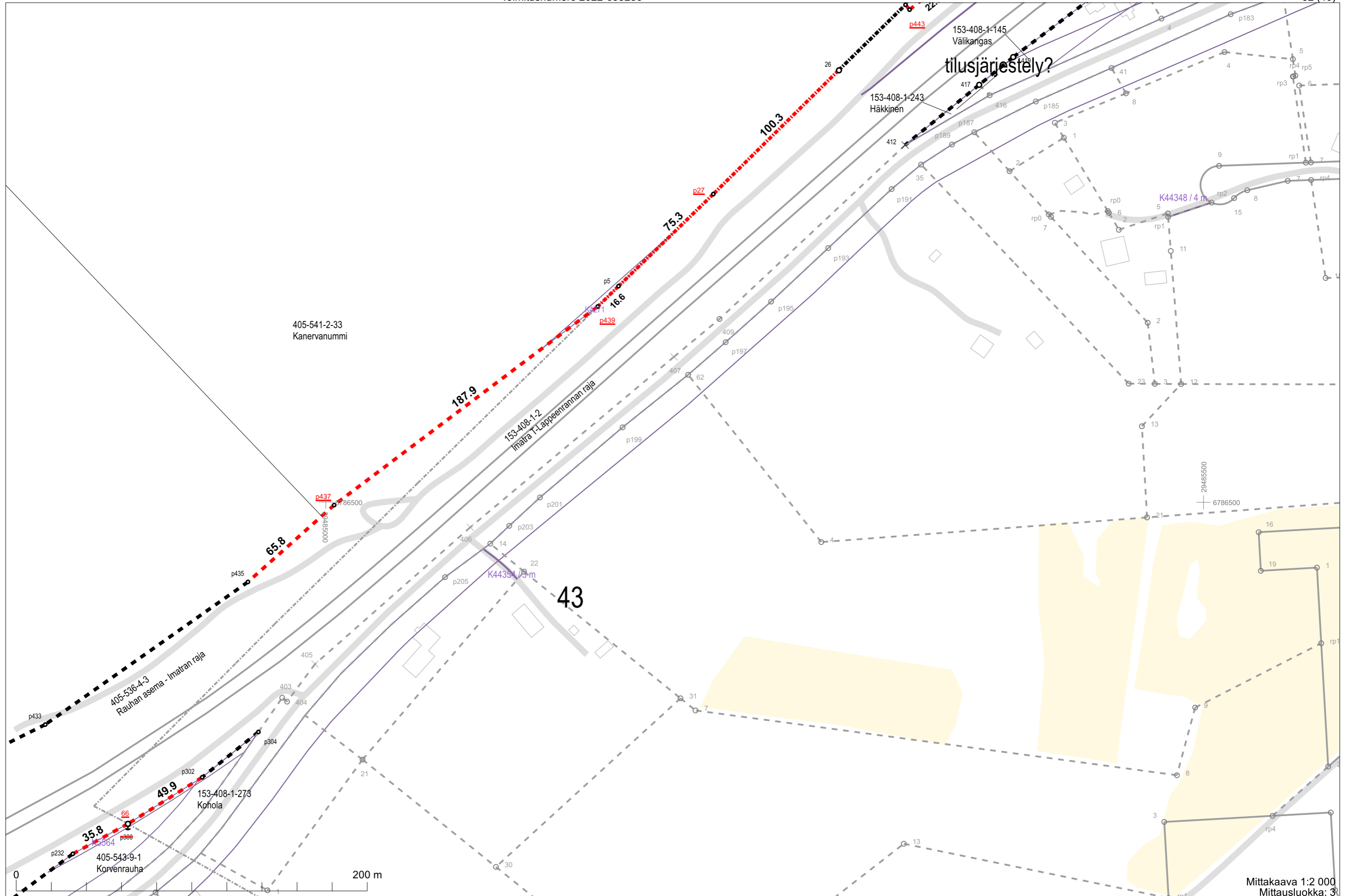
Koordinaattijärjestelmä: ETRS-GKn/peruskoodinaatisto





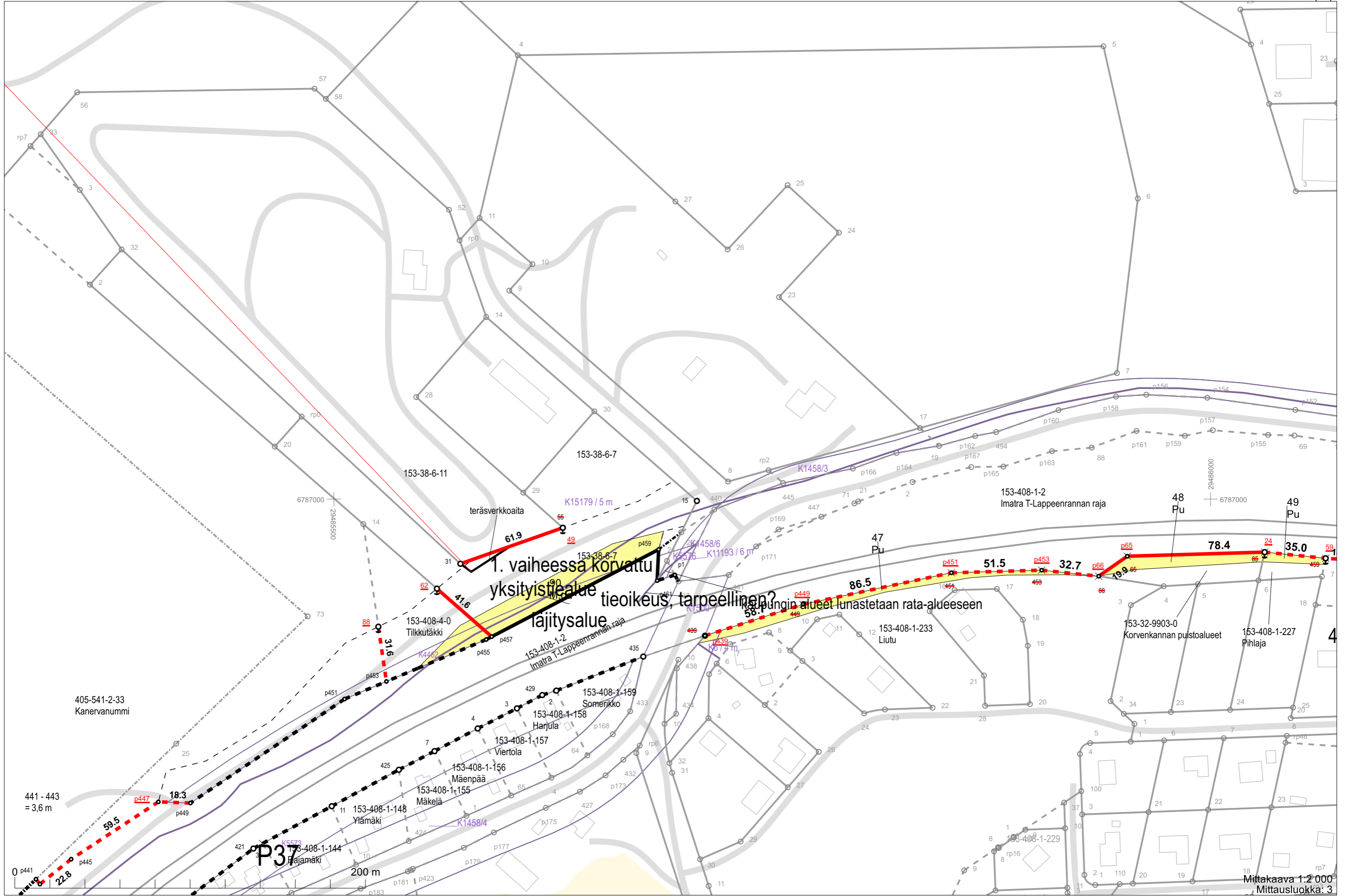


Mittakaava 1:2 000
Mittausluokka: 3



Mittakaava 1:2 000
Mittausluokka: 3

Koordinaattijärjestelmä: ETRS-GKn/peruskoordinaatisto



1. vaiheessa korvattu
yksityistiealue tulo-oikeus, tarpeellinen?
lajitusalue

Korvenkannan alueet lunastetaan rata-alueeseen

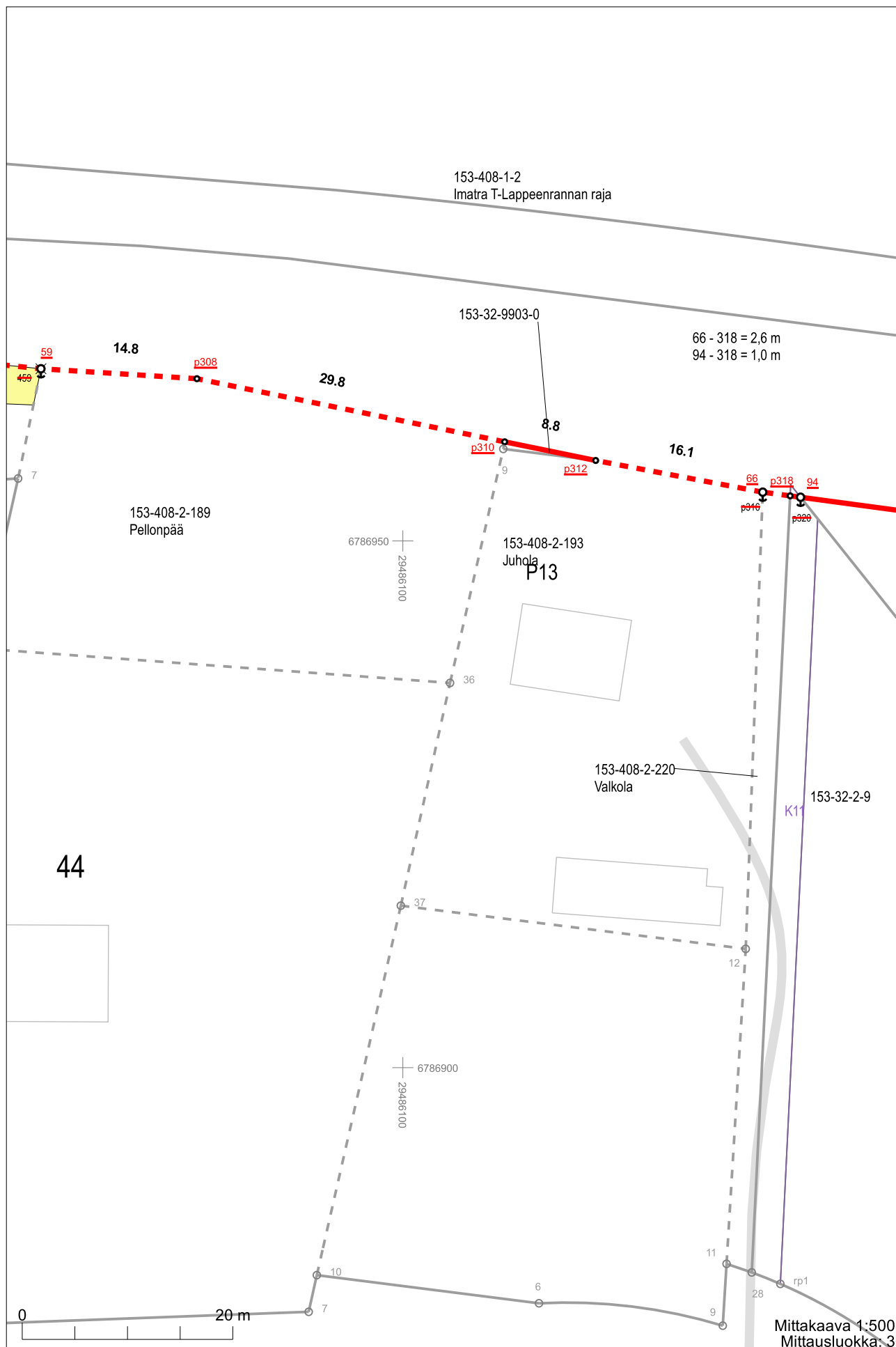
441 - 443
= 3,6 m

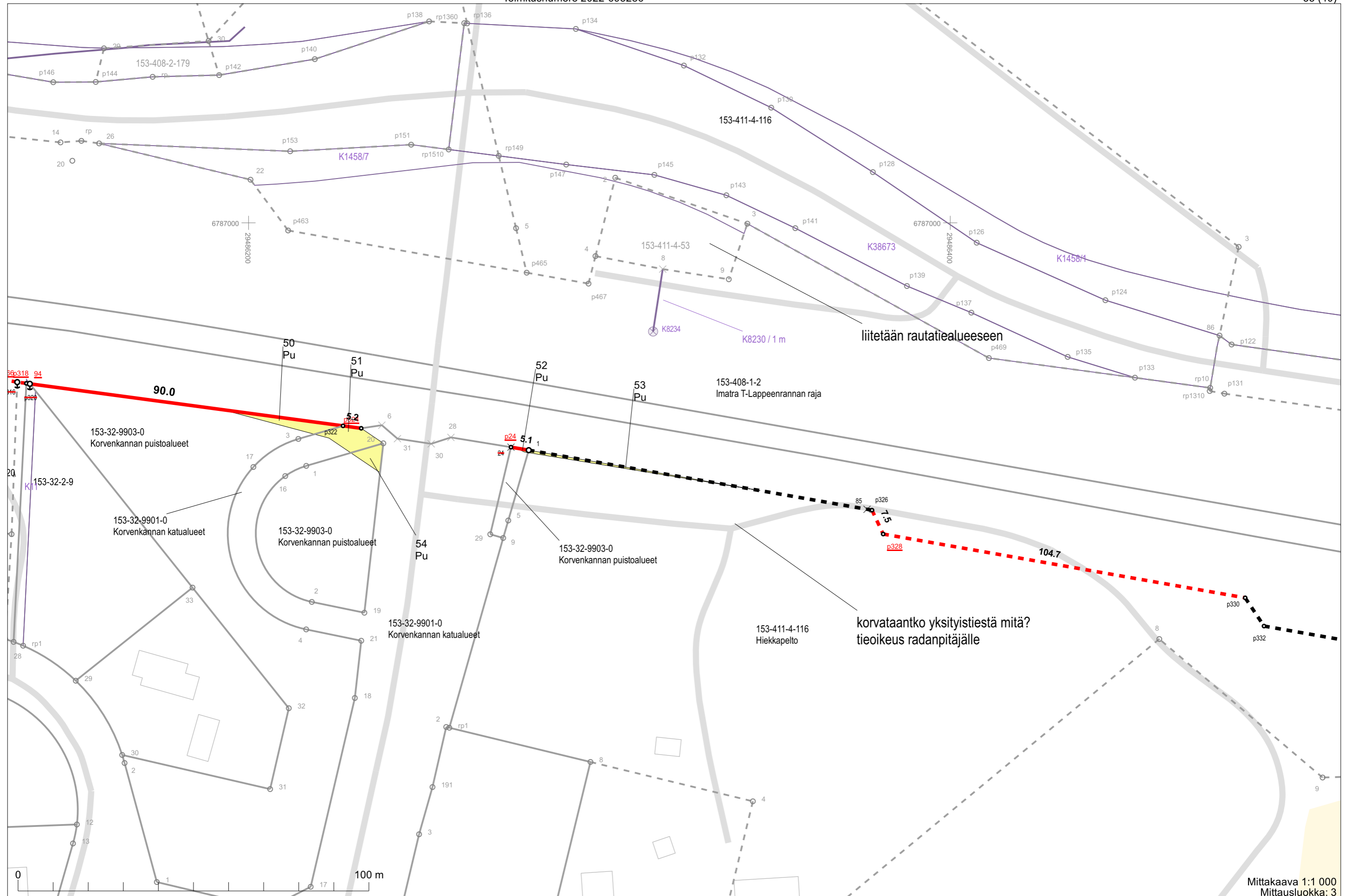
P37

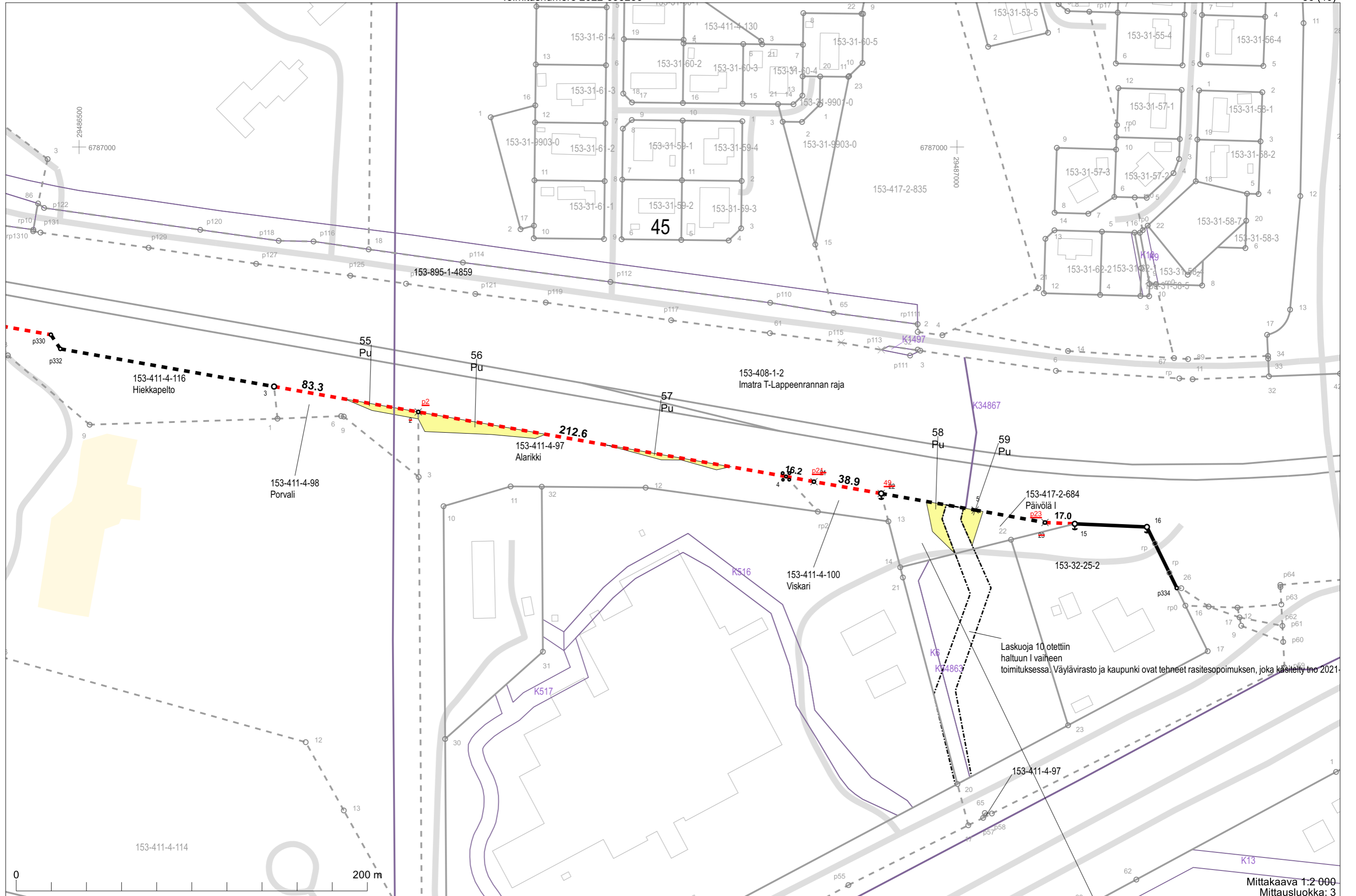
200 m

Mittakaava 1:2 000
Mittausluokka: 3

Koordinaattijärjestelmä: ETRS-GKn/peruskoordinaatio







Laskuoja 10 otettiin haltuun I vaiheen toimituksessa. Väylävirasto ja kaupunki ovat tehneet rasitesopimuksen, joka käsitellyt no 2021-

