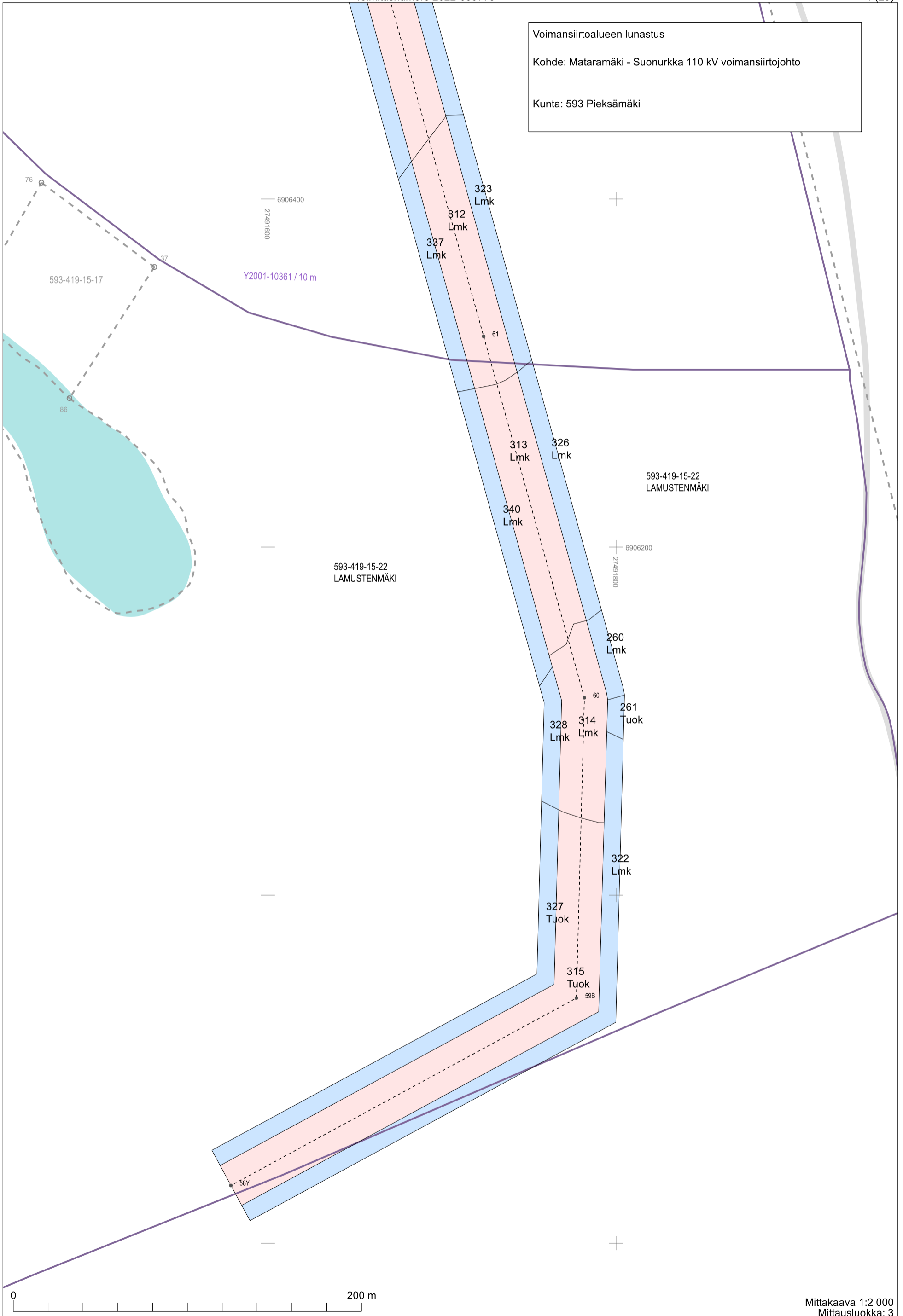
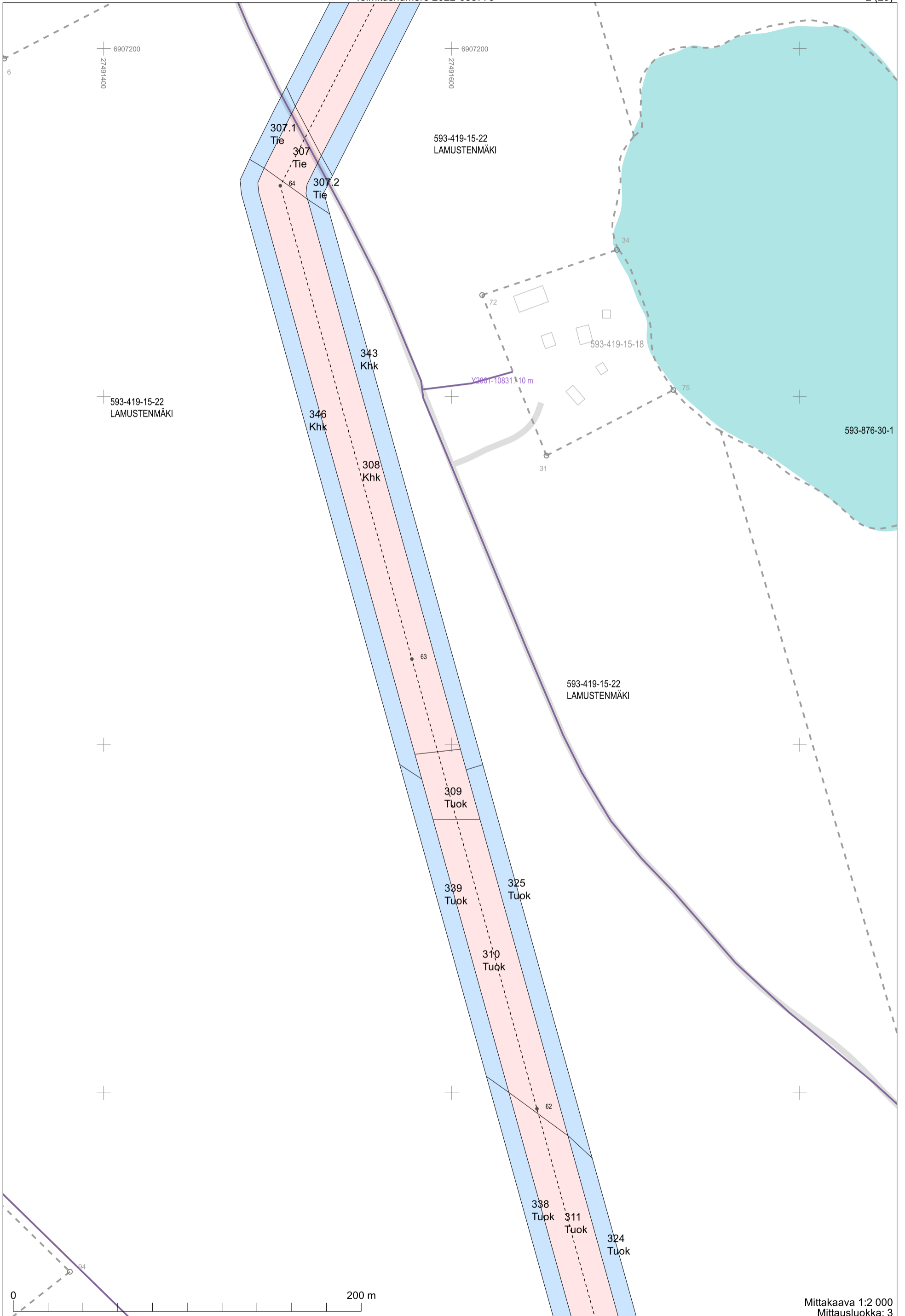
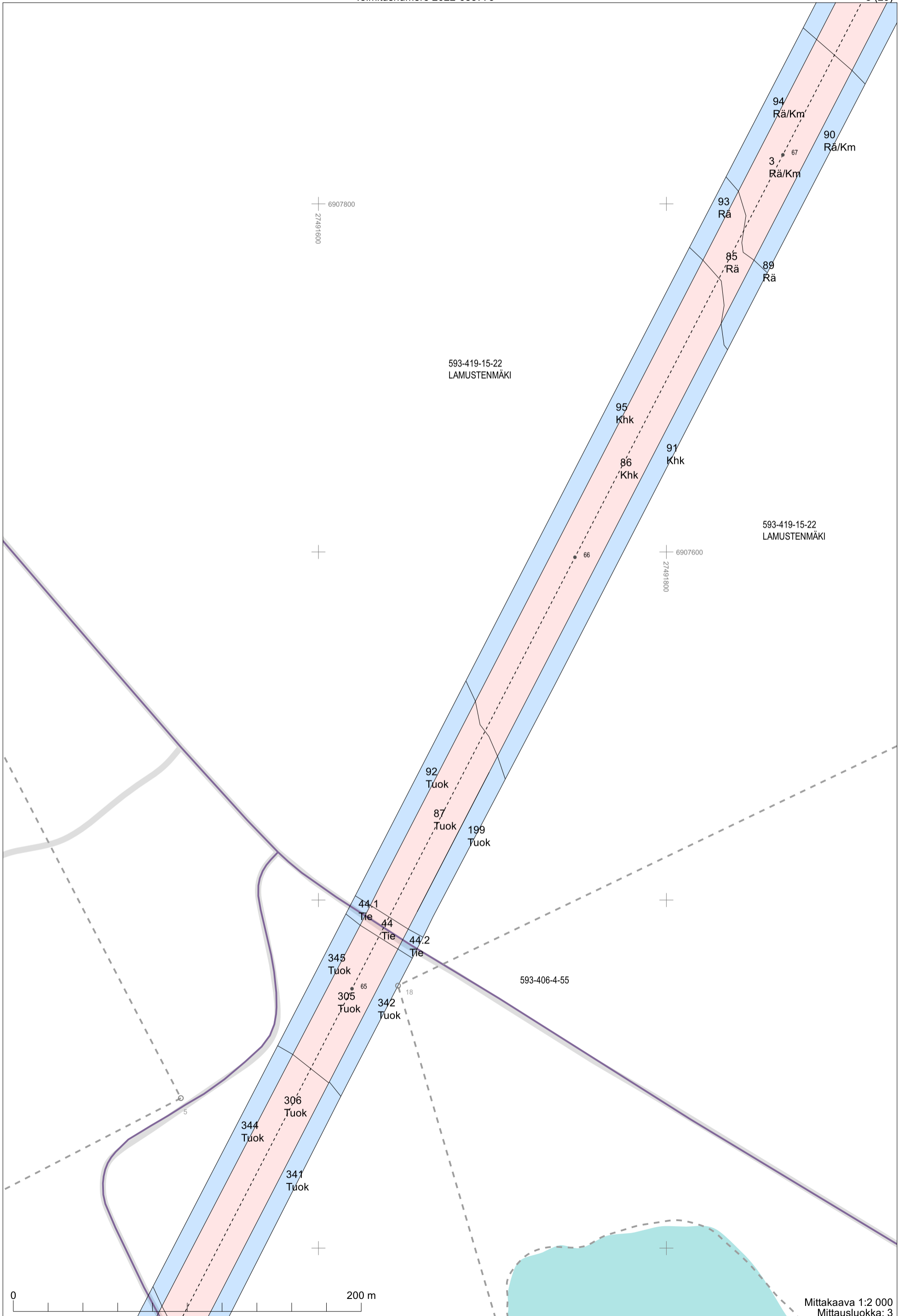


Voimansiirtoalueen lunastus  
Kohde: Matarämäki - Suonurkka 110 kV voimansiirtojohto  
Kunta: 593 Pieksämäki







593-419-15-22  
LAMUSTENMÄKI

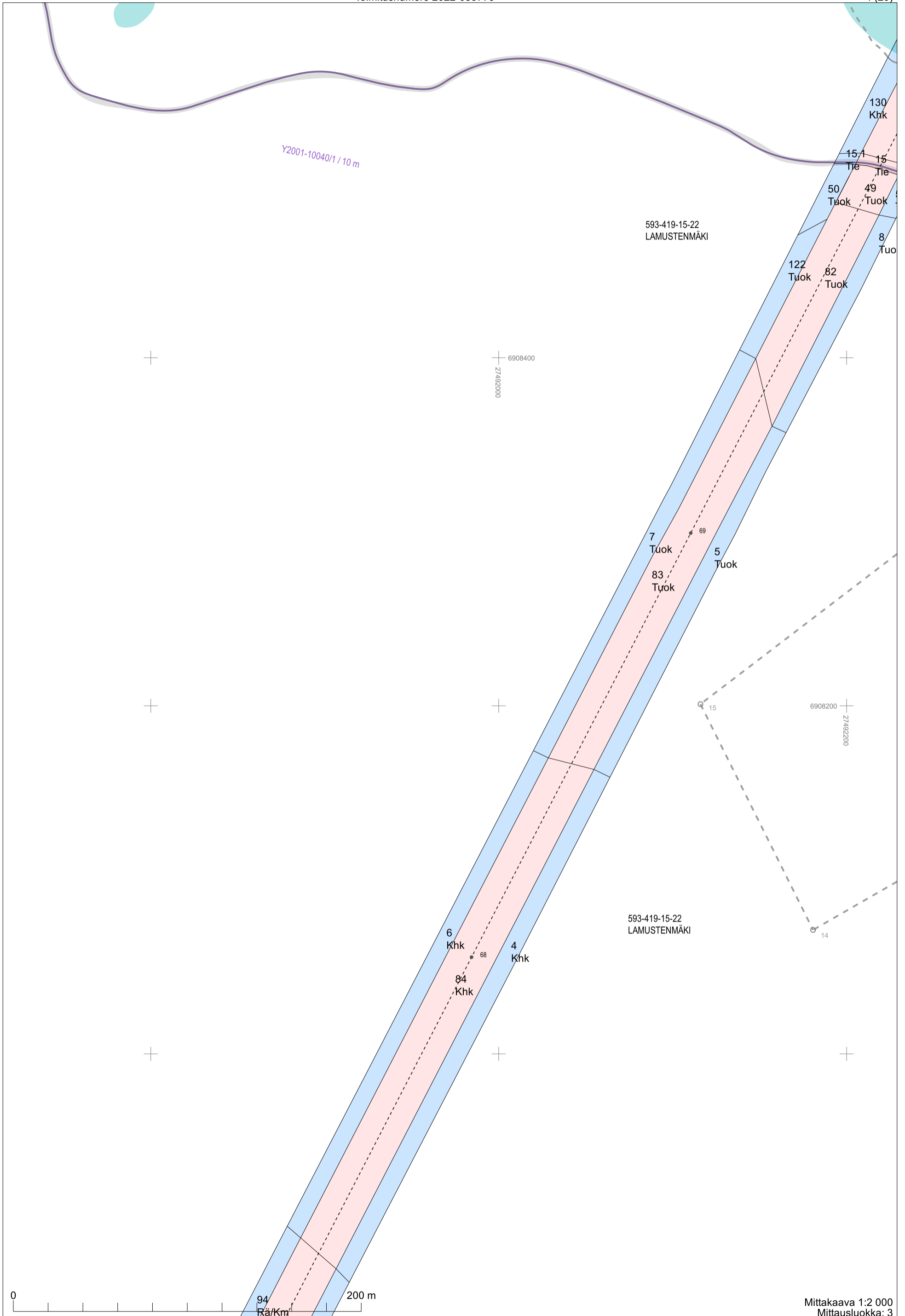
593-419-15-22  
LAMUSTENMÄKI

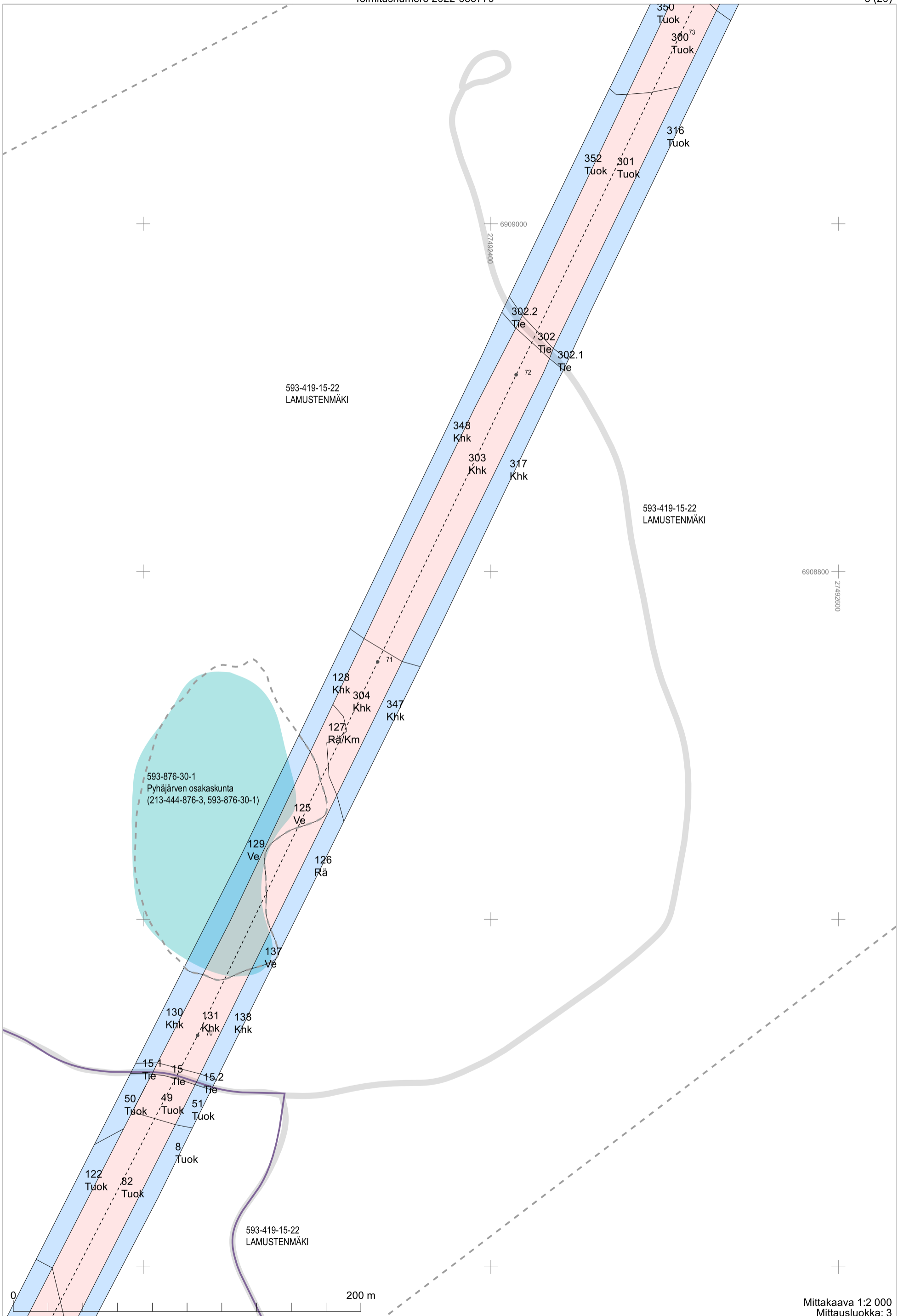
593-406-4-55

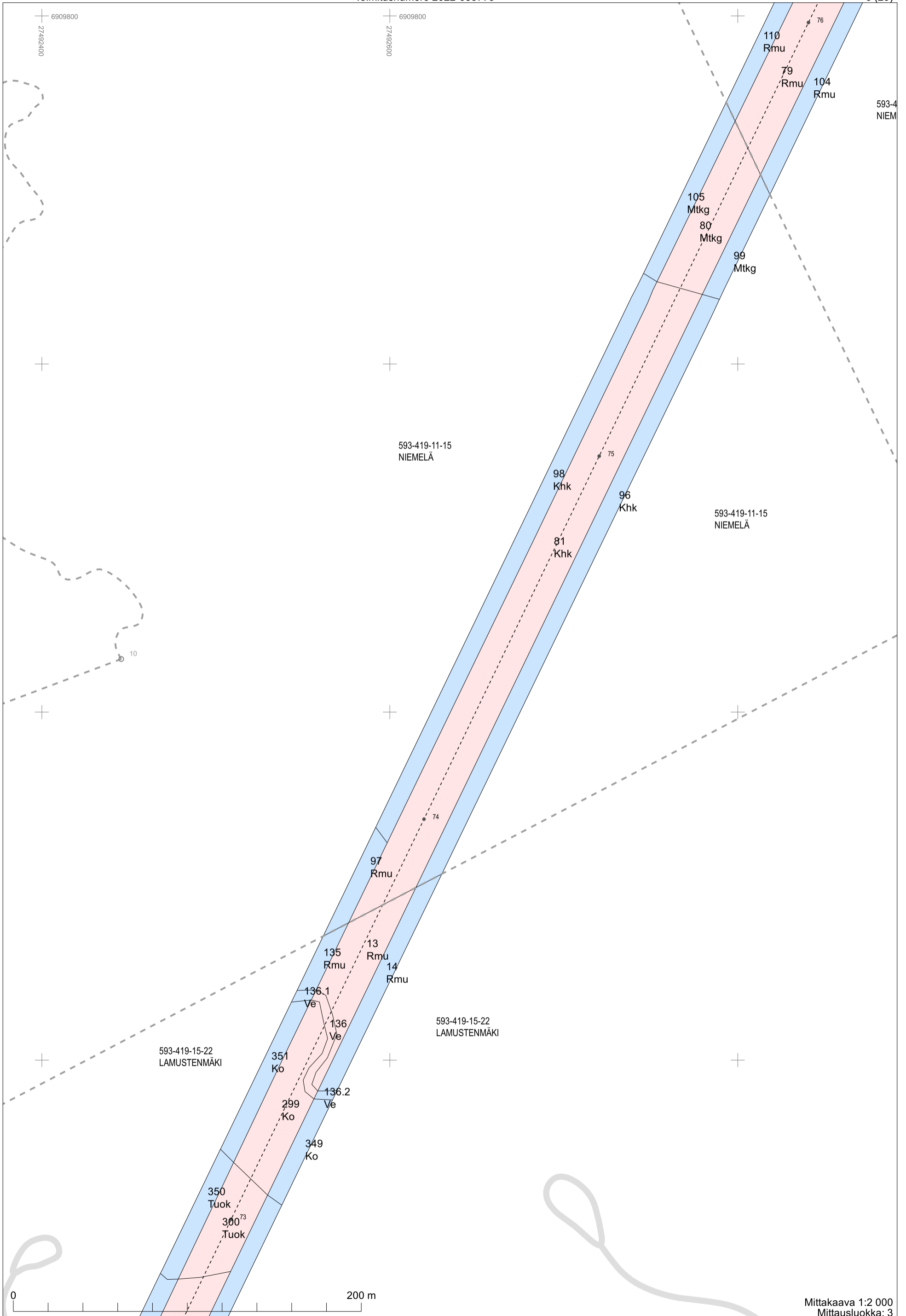
0 200 m

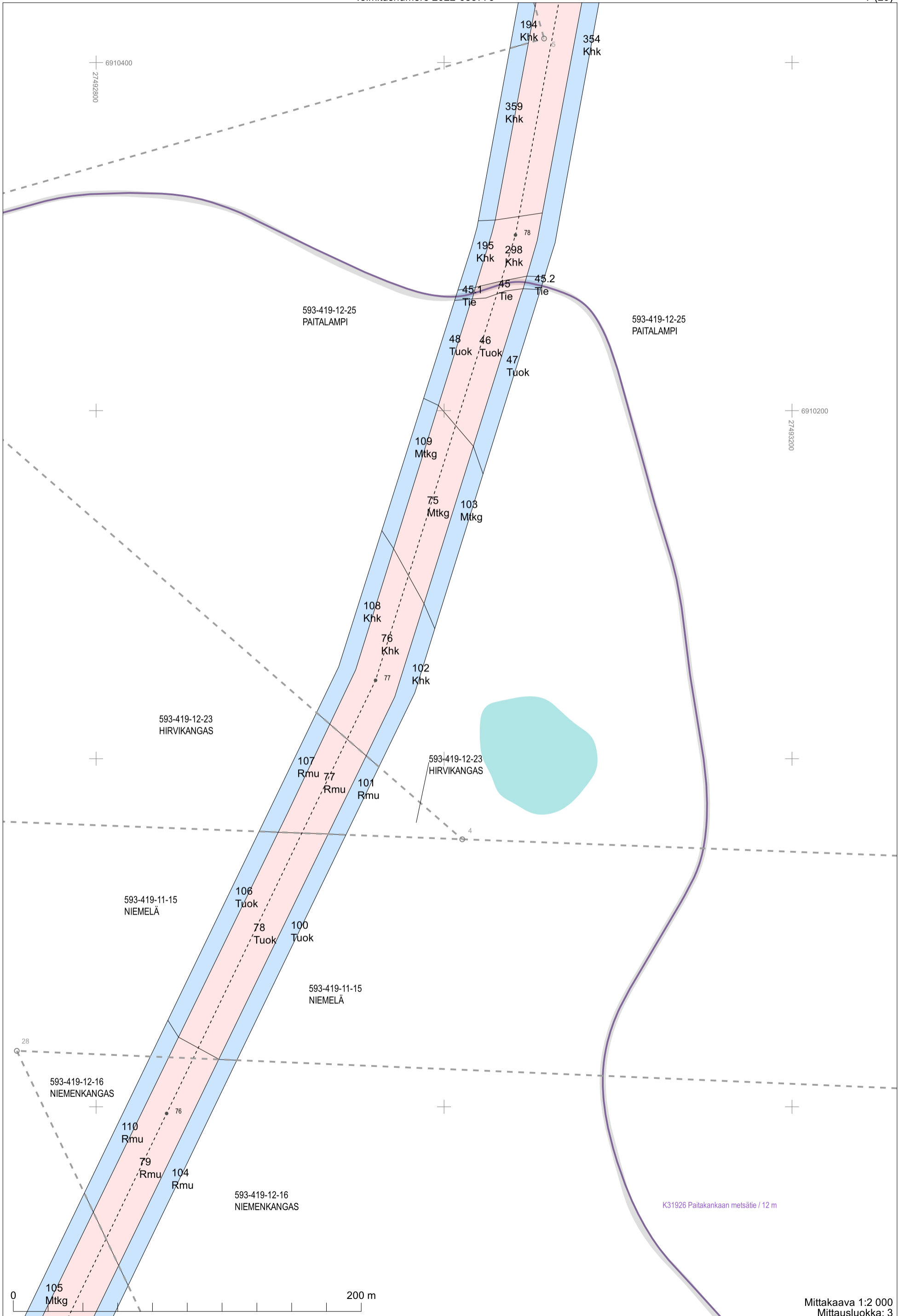
Mittakaava 1:2 000  
Mittausluokka: 3

Koordinaattijärjestelmä: ETRS-GKn/peruskoordinaatisto







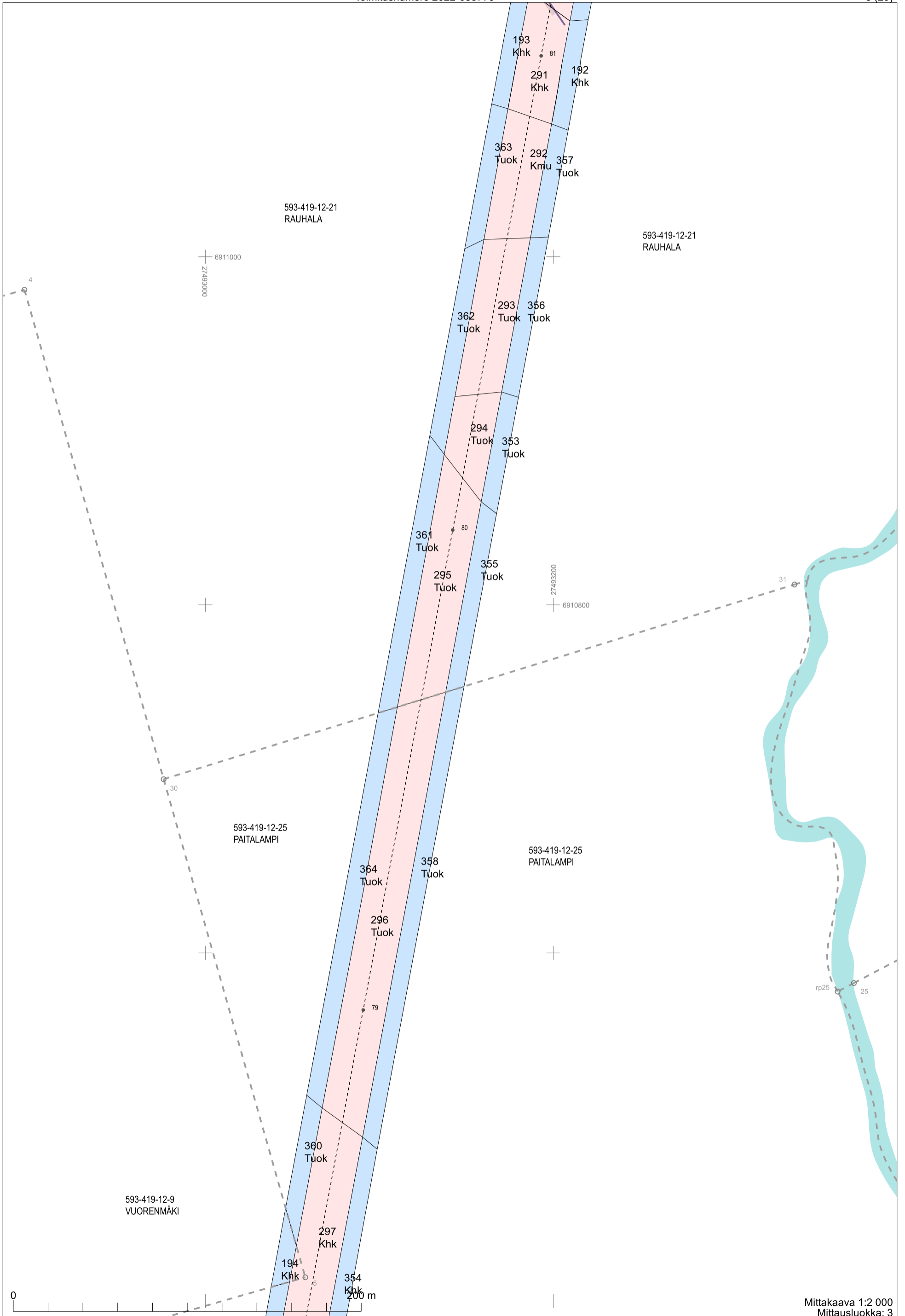


K31926 Paitakankaan metsätie / 12 m



Mittakaava 1:2 000  
Mittausluokka: 3

Koordinaattijärjestelmä: ETRS-GKn/peruskoordinaatisto



593-419-12-21  
RAUHALA

593-419-12-21  
RAUHALA

593-419-12-25  
PAITALAMPI

593-419-12-25  
PAITALAMPI

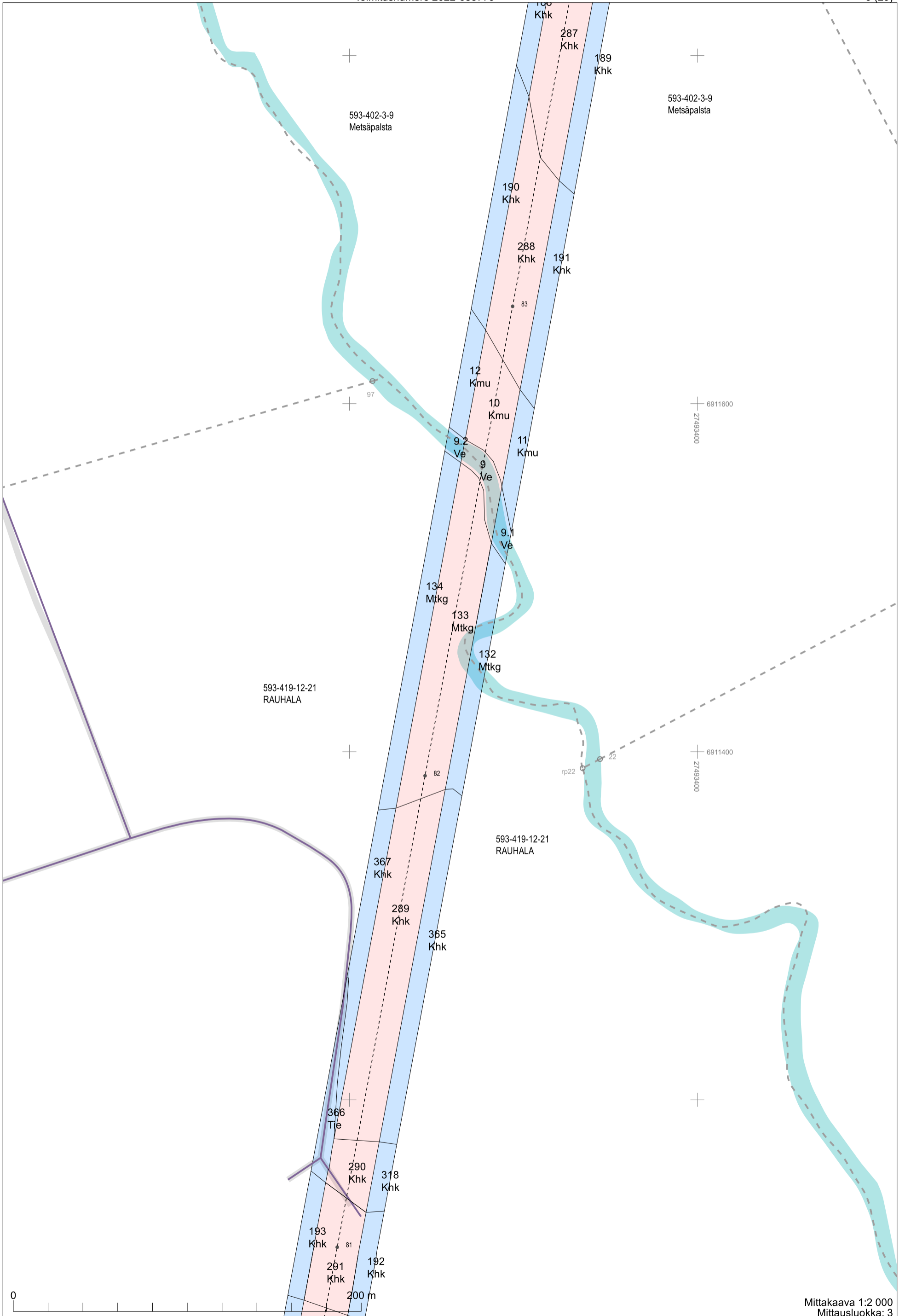
593-419-12-9  
VUORENMÄKI

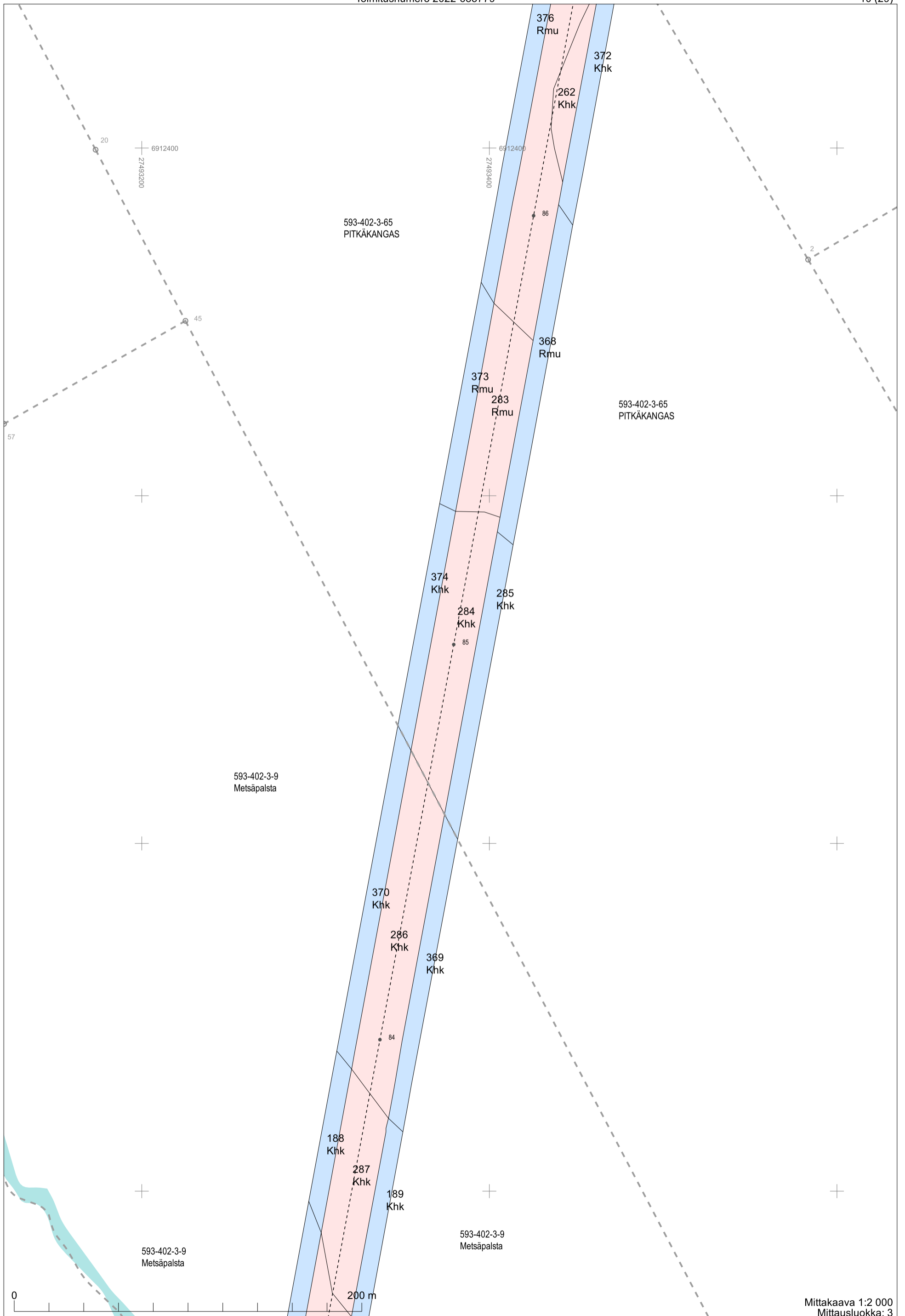
0 200 m

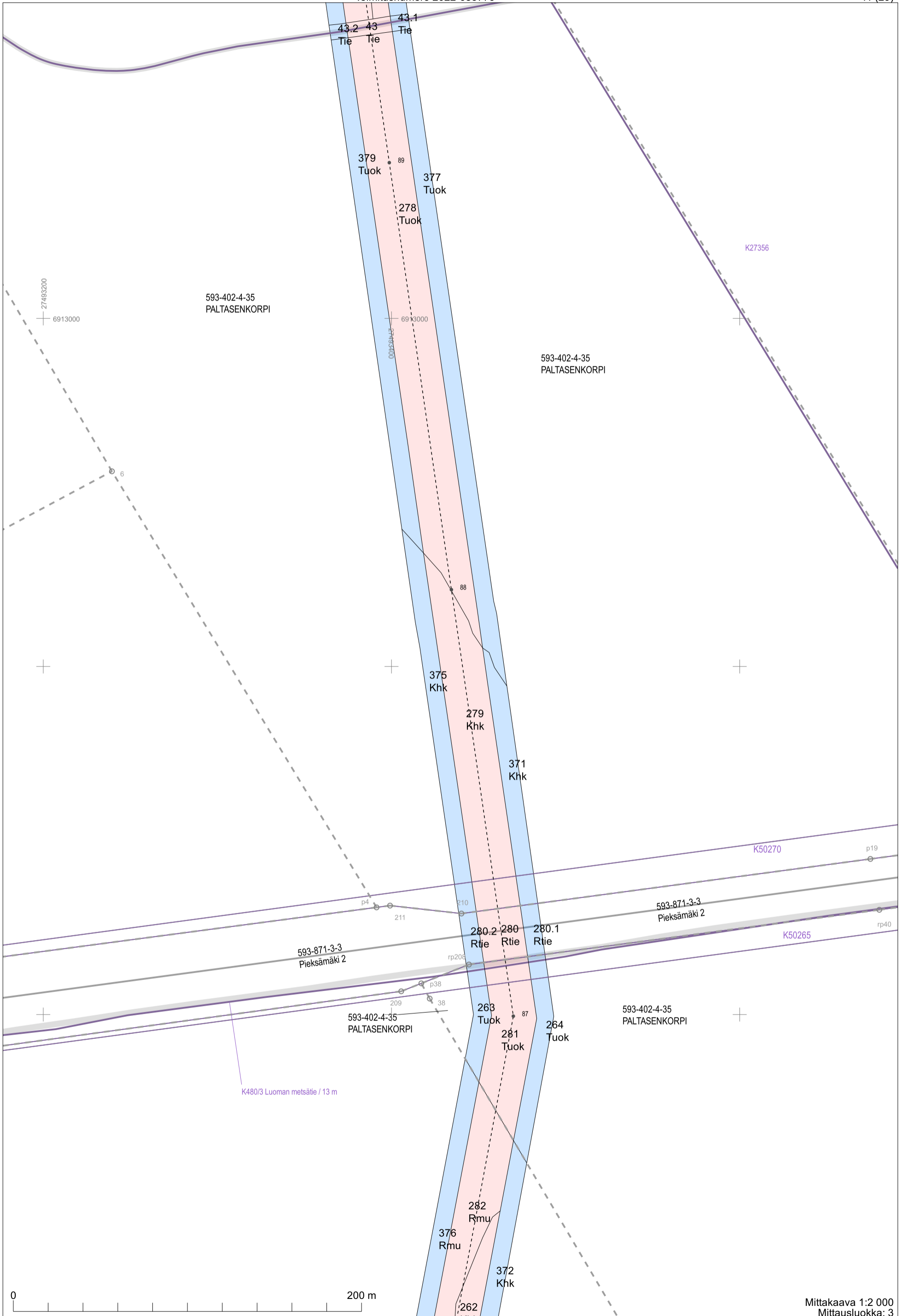
Mittakaava 1:2 000  
Mittausluokka: 3

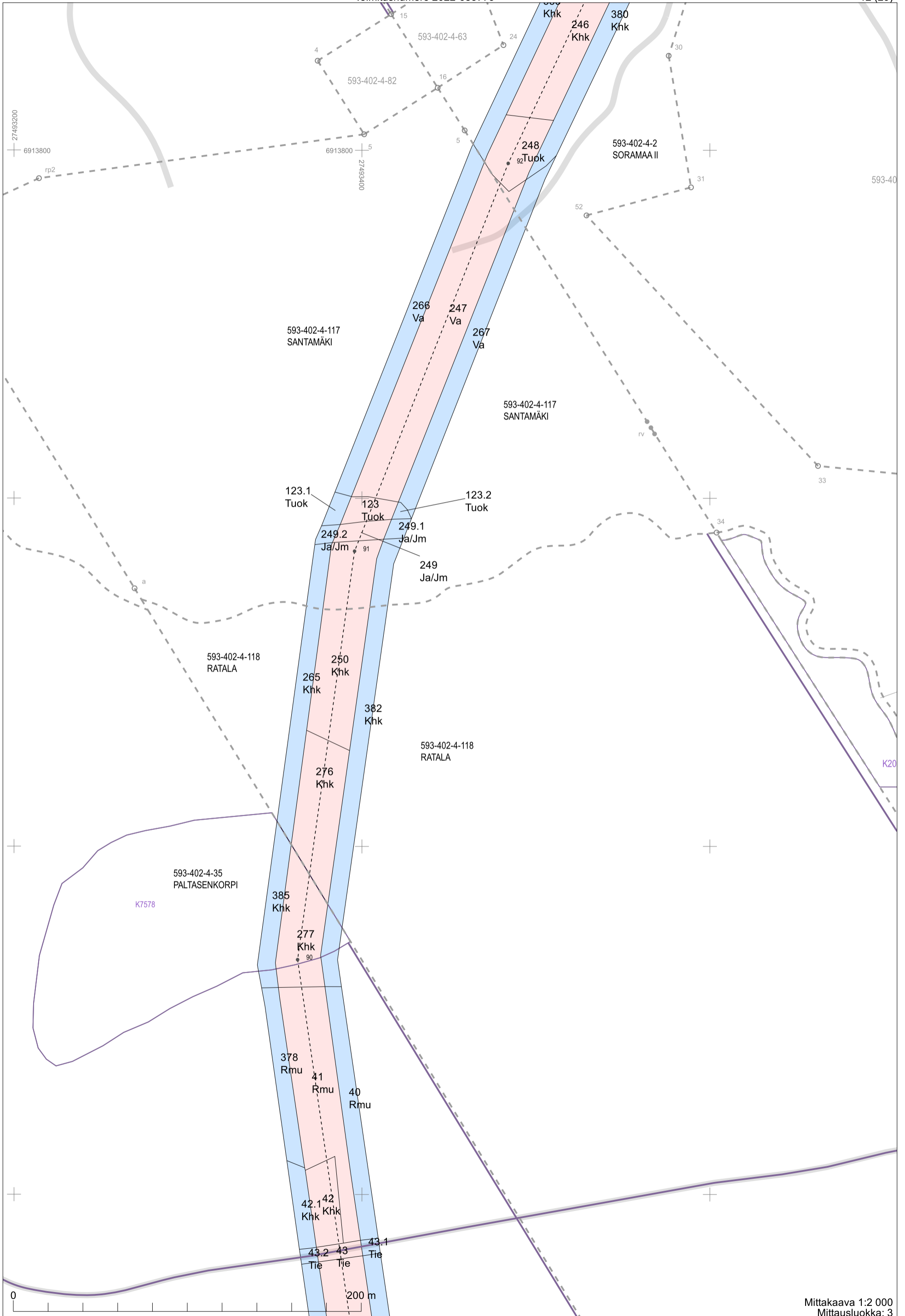
Koordinaattijärjestelmä: ETRS-GKn/peruskoordinaatisto

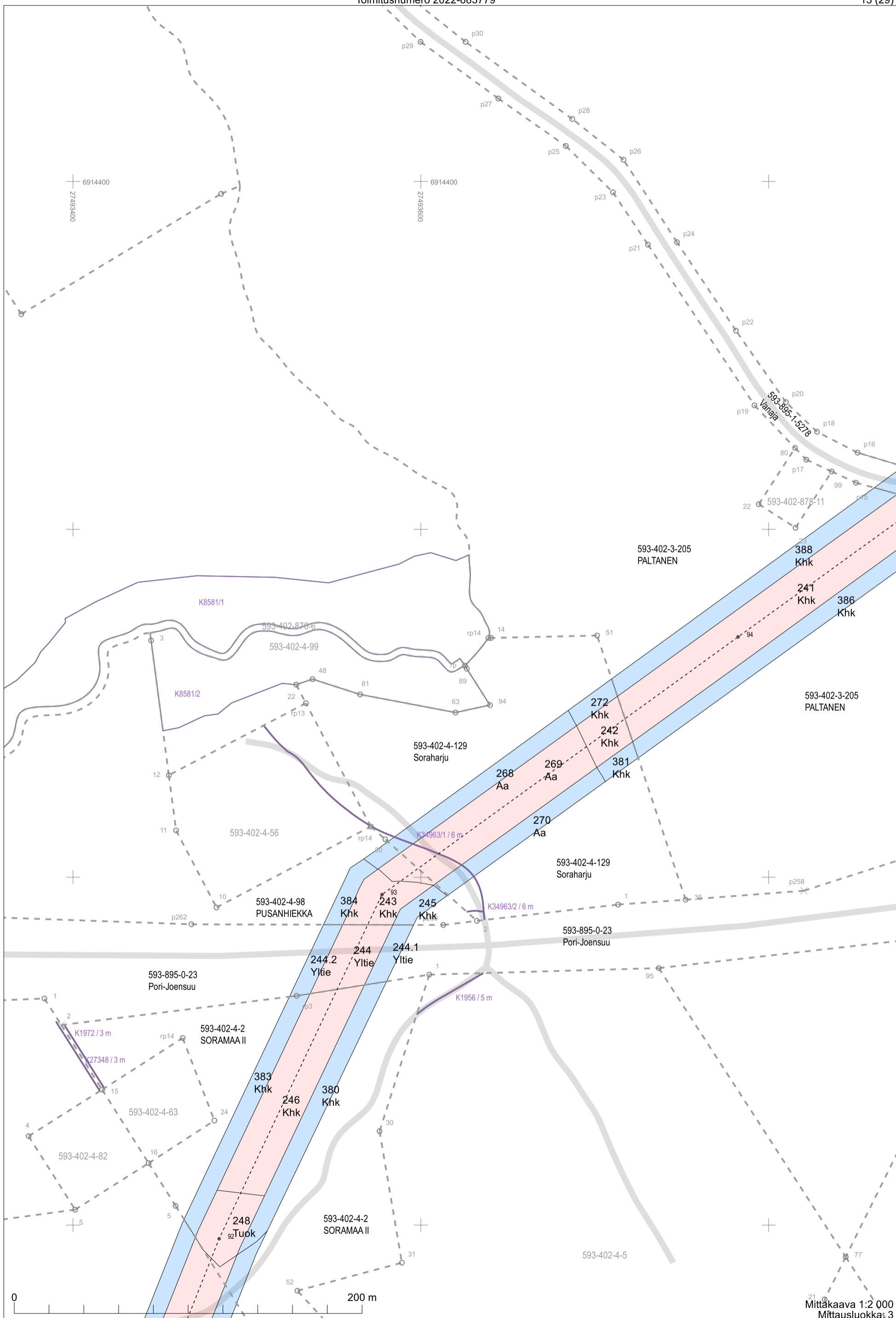




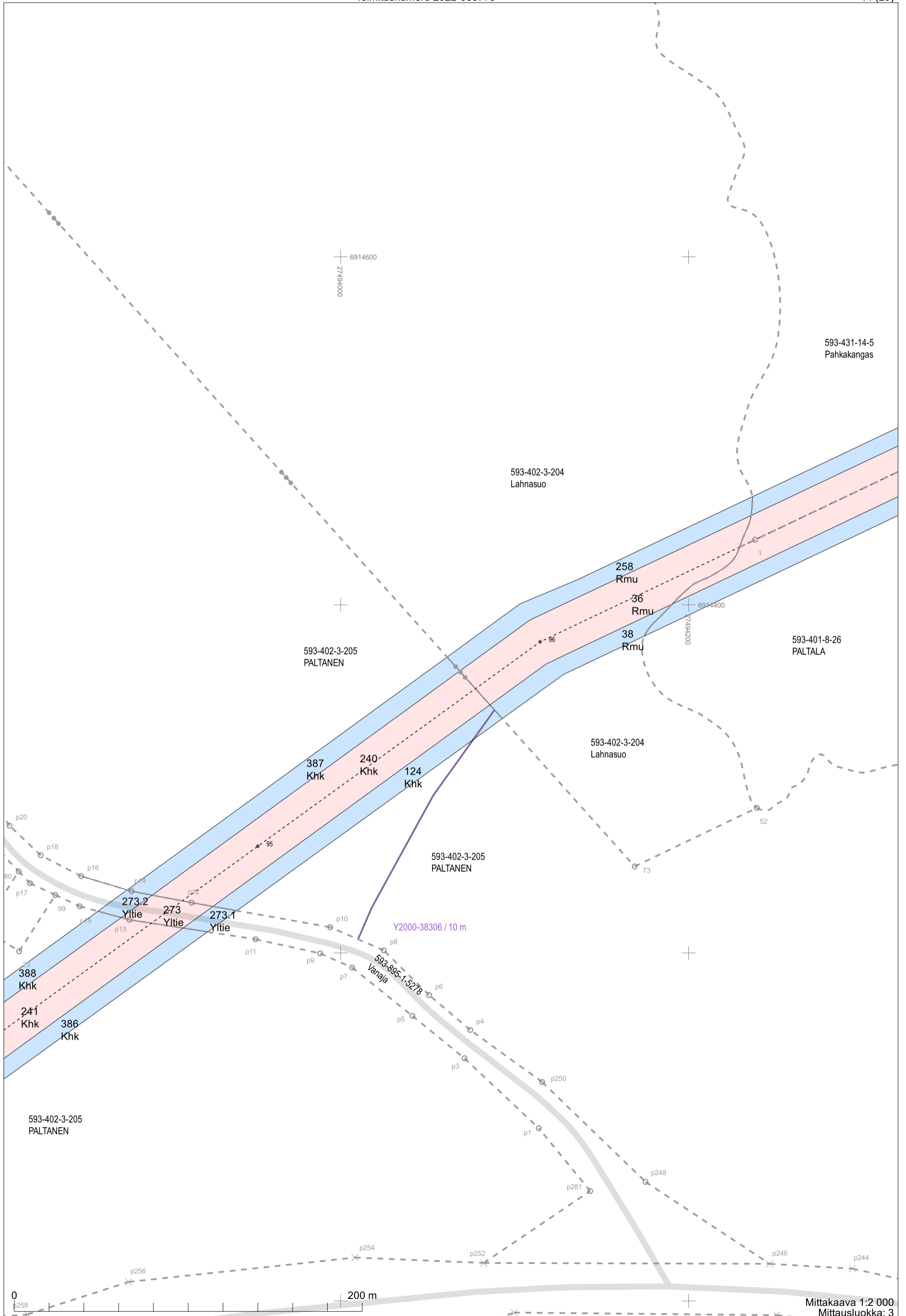






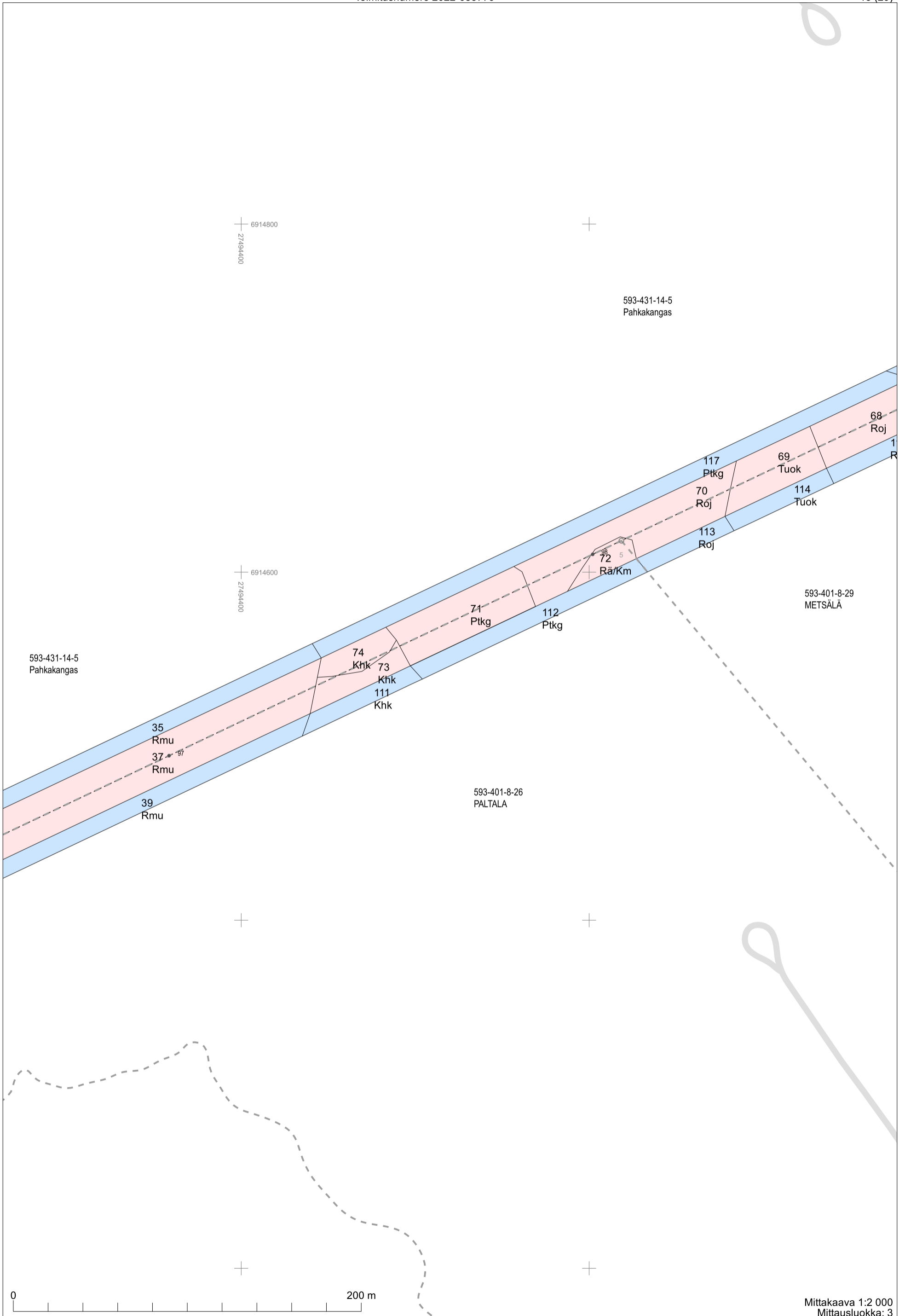


Mittakaava 1:2 000  
Mittausluokka: 3



0 258 200 m Mittakaava 1:2 000  
Mittausluokka: 3

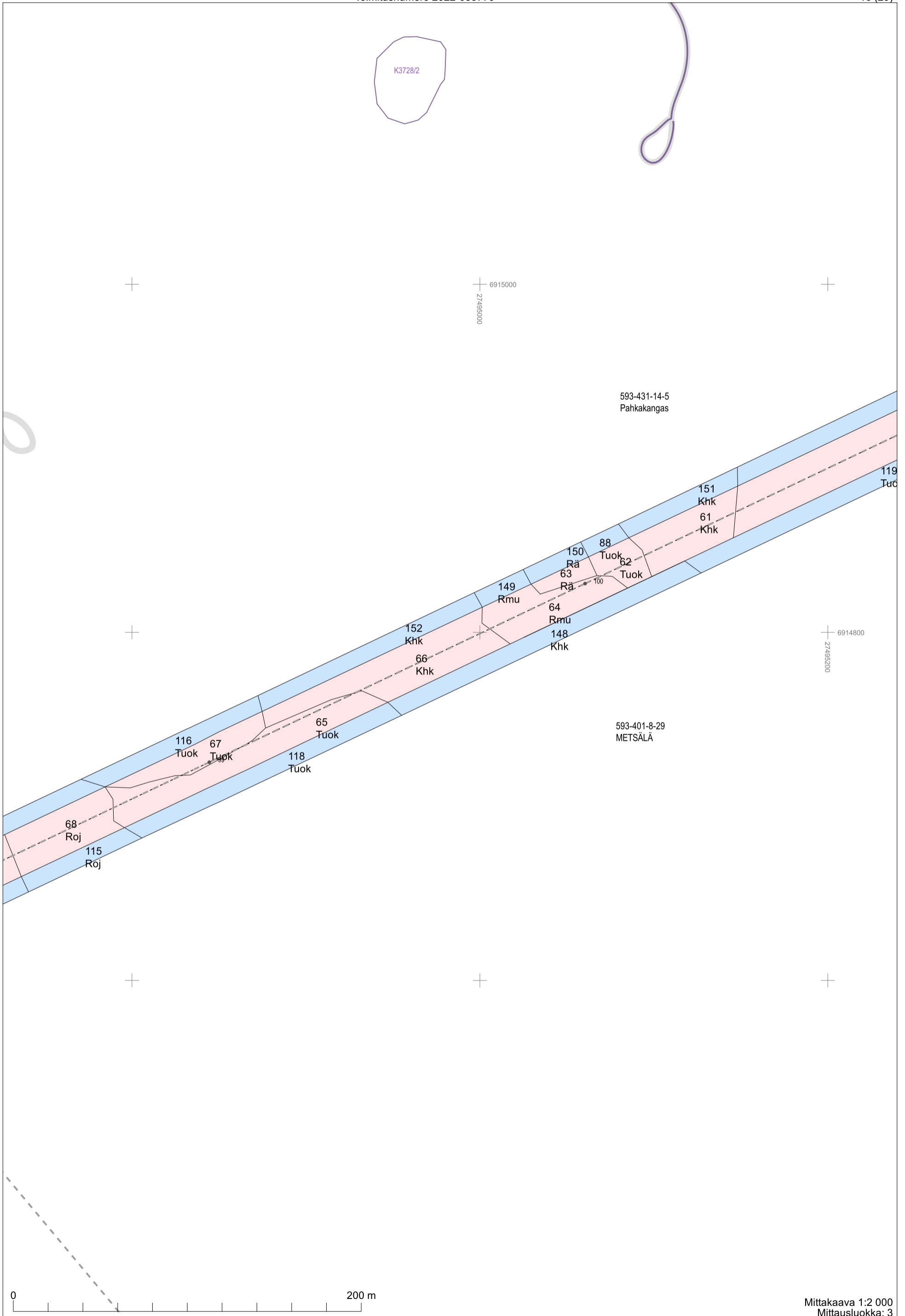
Koordinaattijärjestelmä: ETRS-GKn/peruskoordinaatisto



0 200 m

Mittakaava 1:2 000  
Mittausluokka: 3

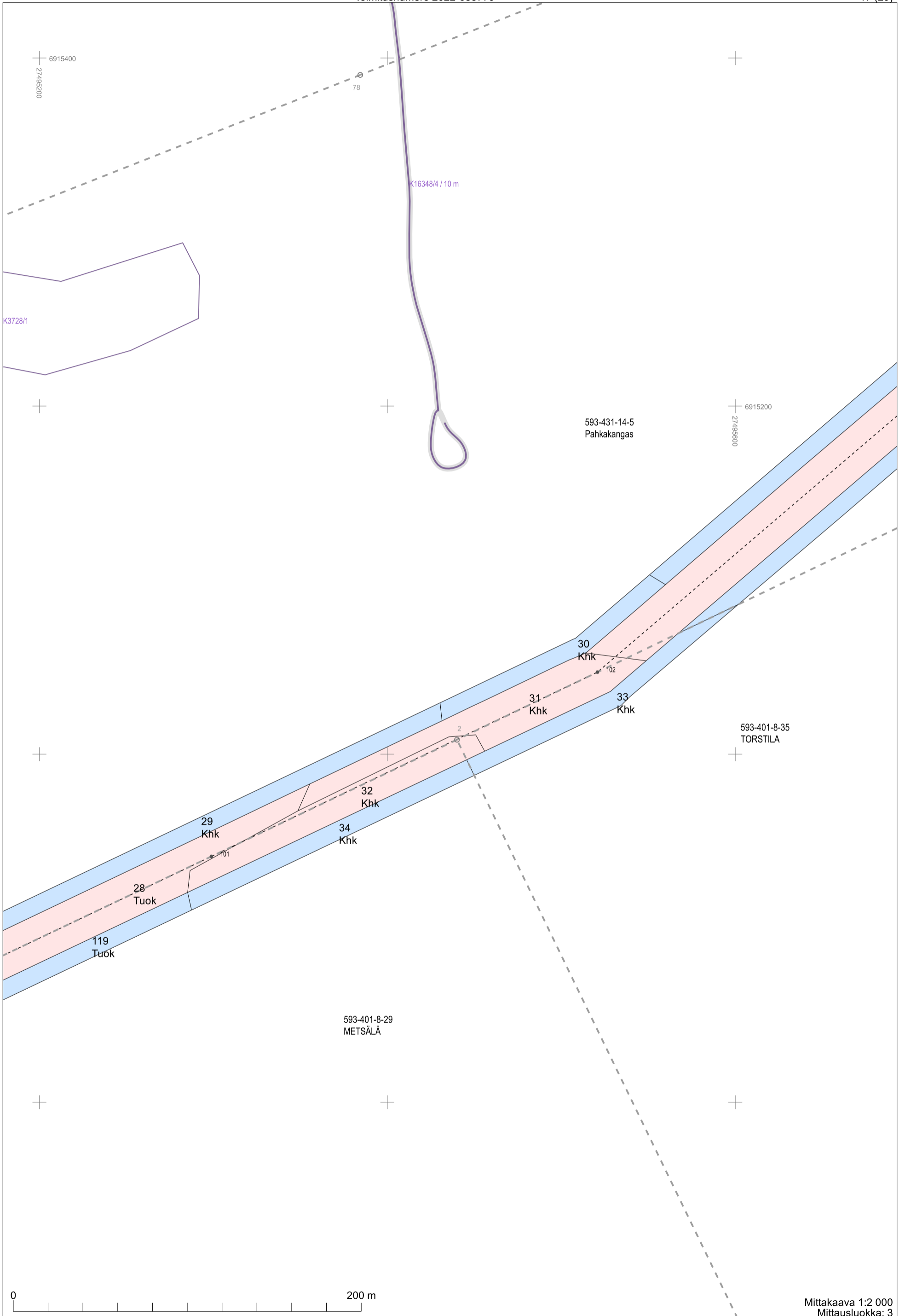
Koordinaattijärjestelmä: ETRS-GKn/peruskoordinaatisto

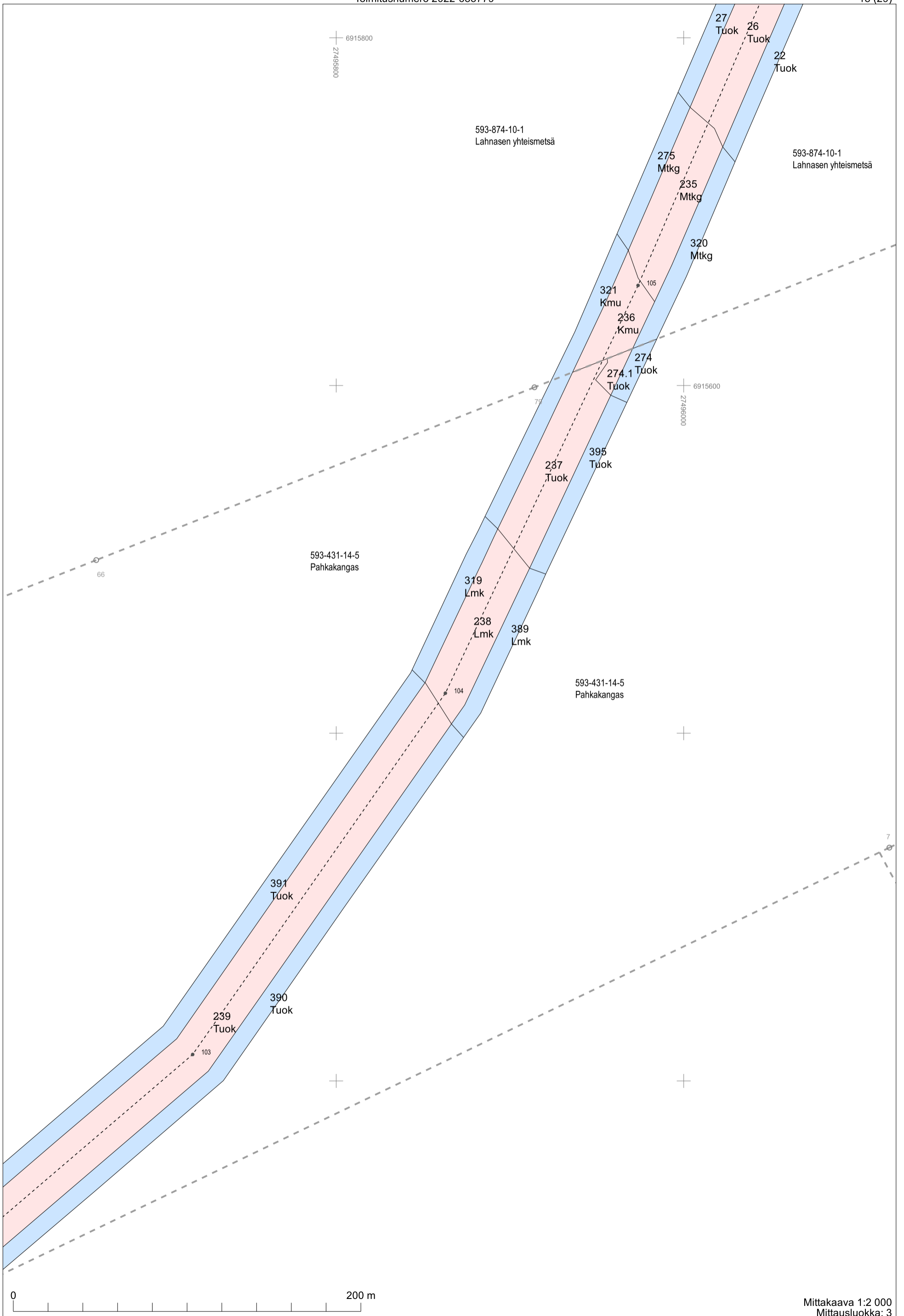


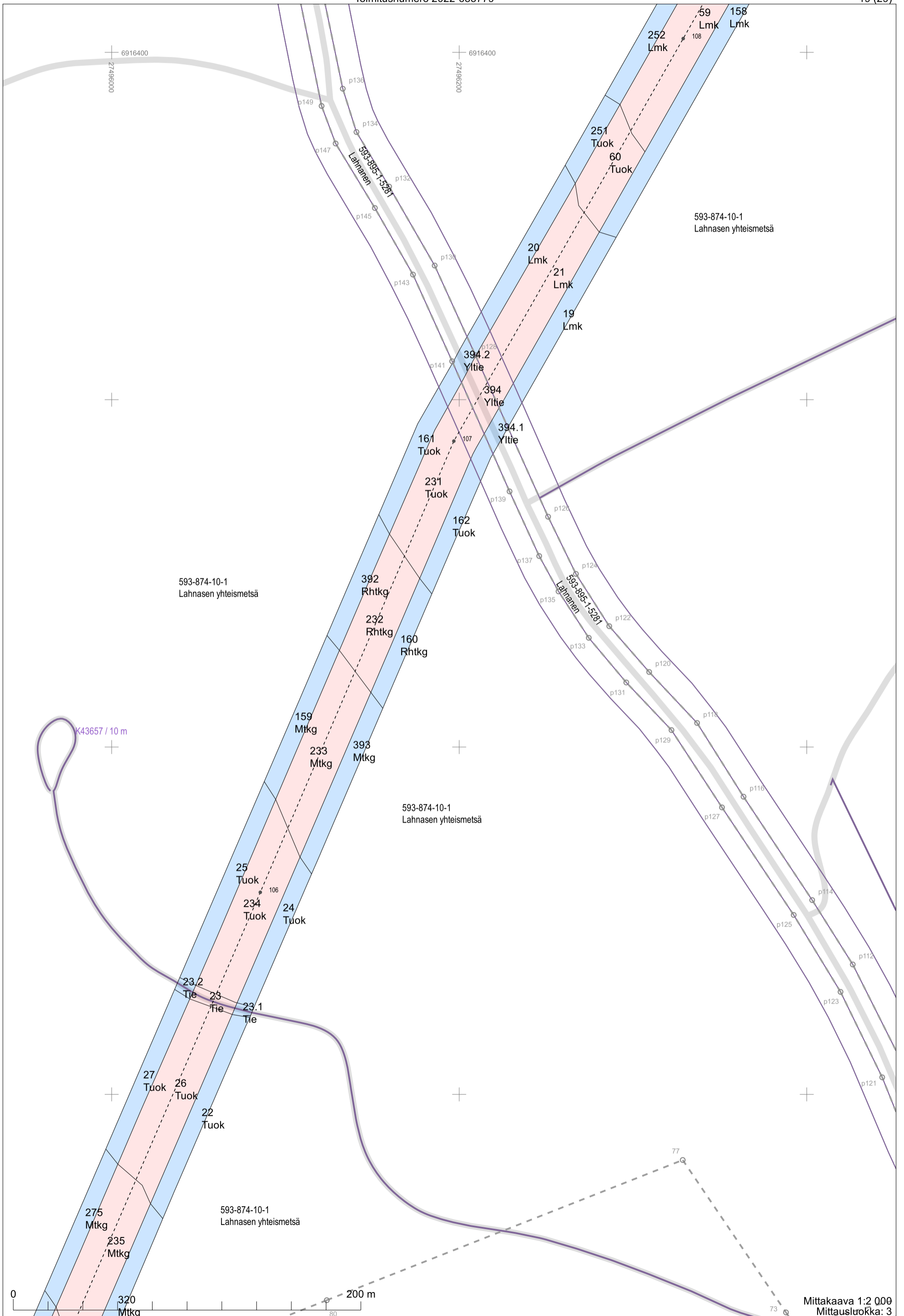
Mittakaava 1:2 000  
Mittausluokka: 3

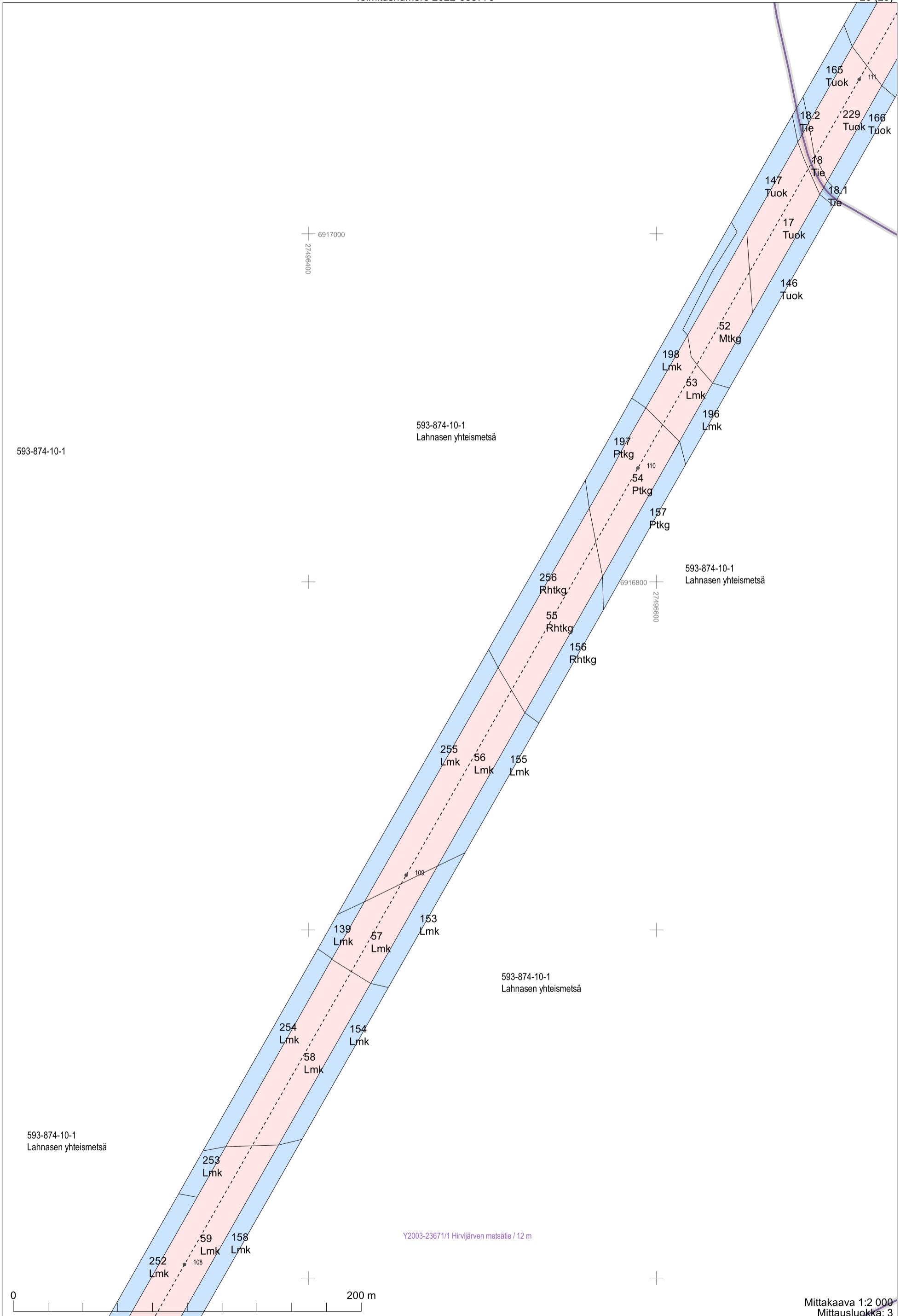
Koordinaattijärjestelmä: ETRS-GKn/peruskoordinaatisto

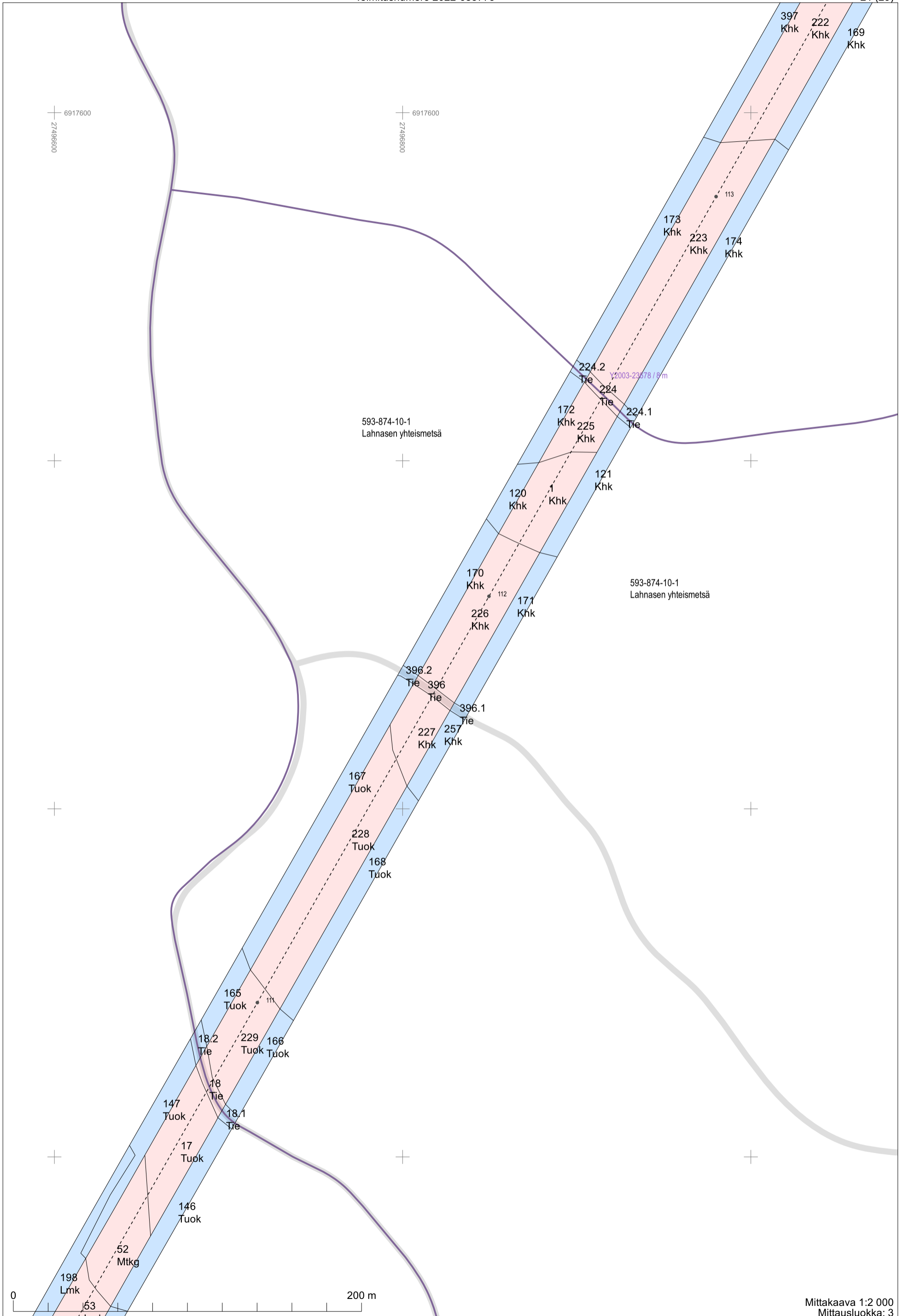


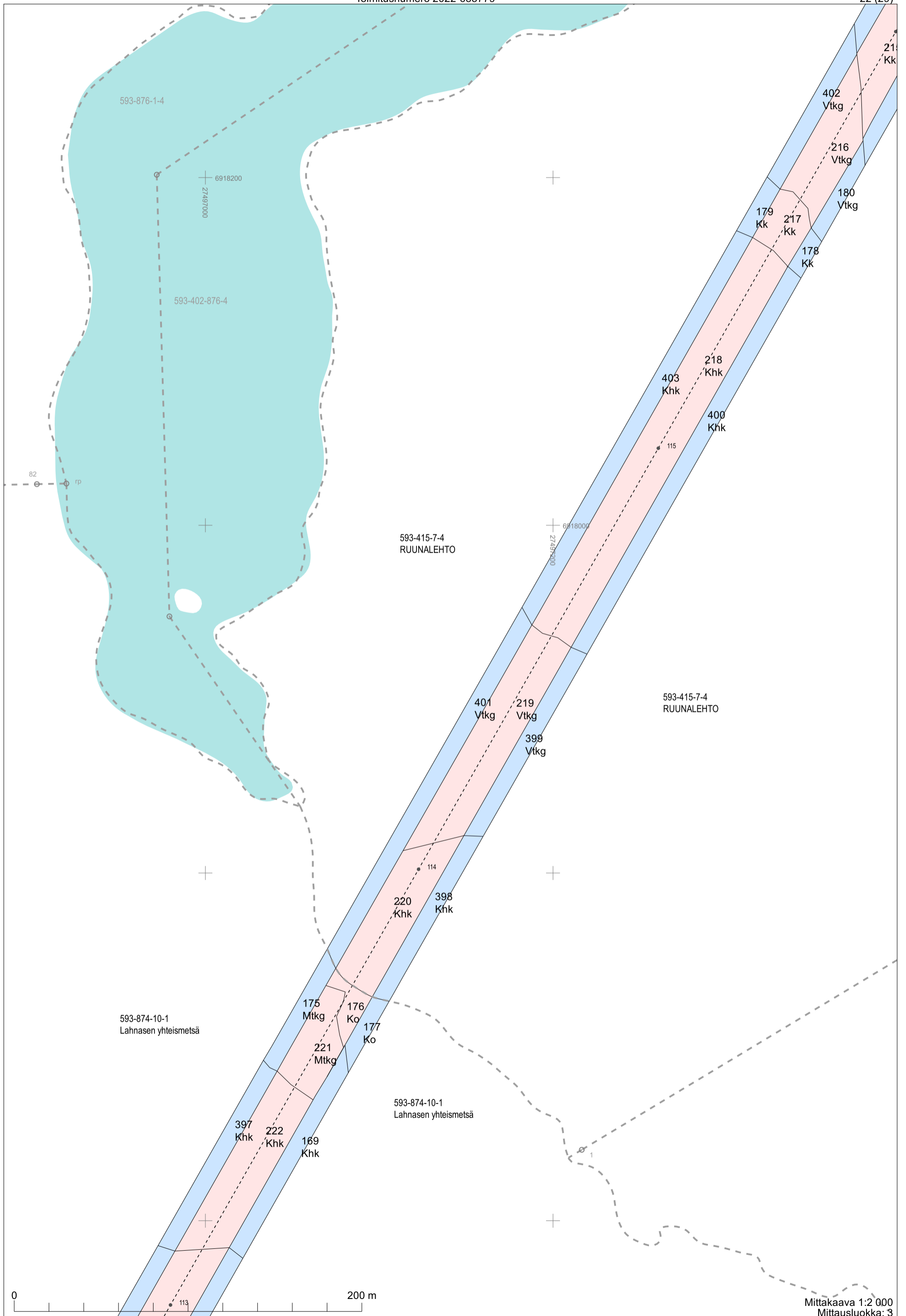


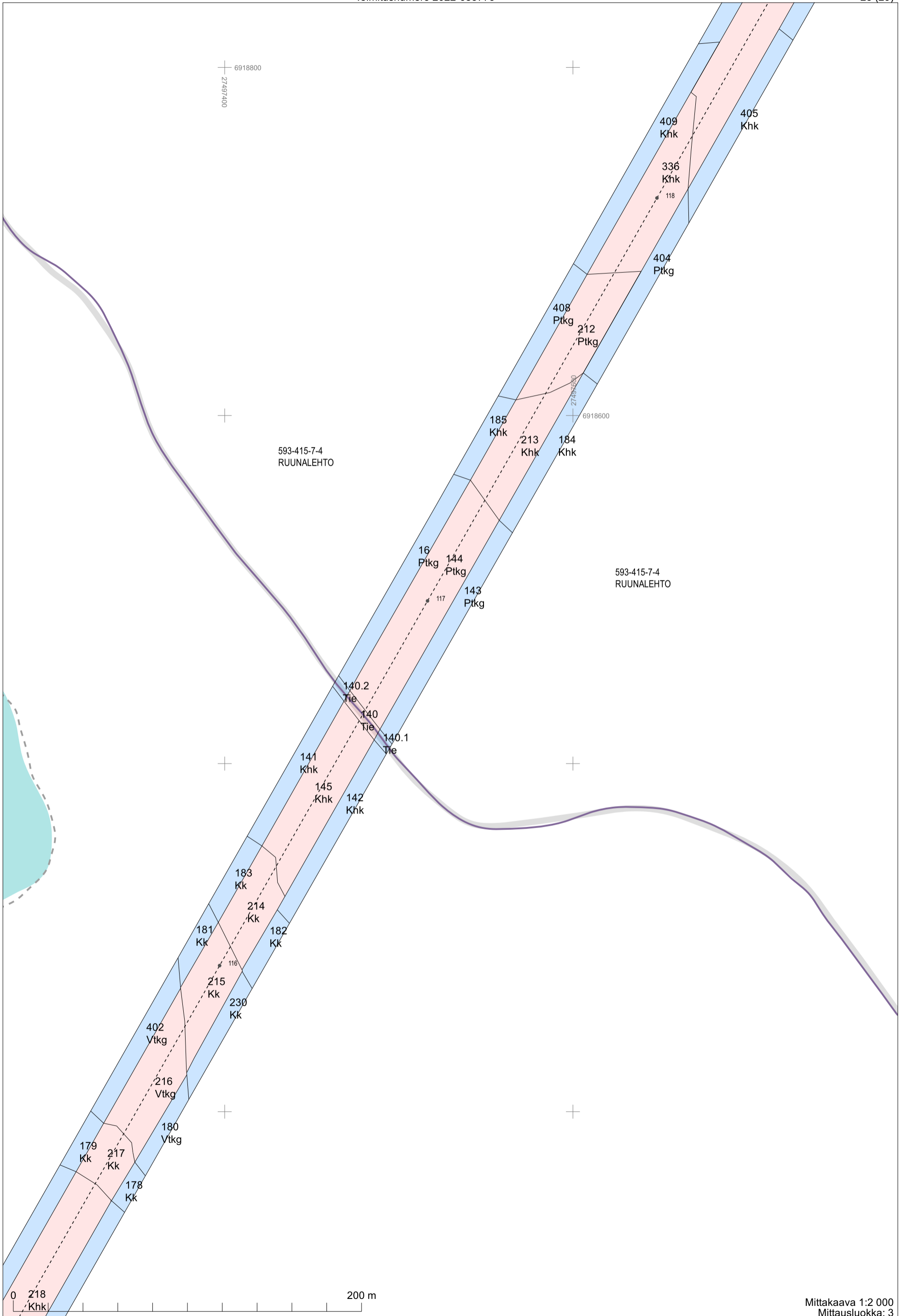


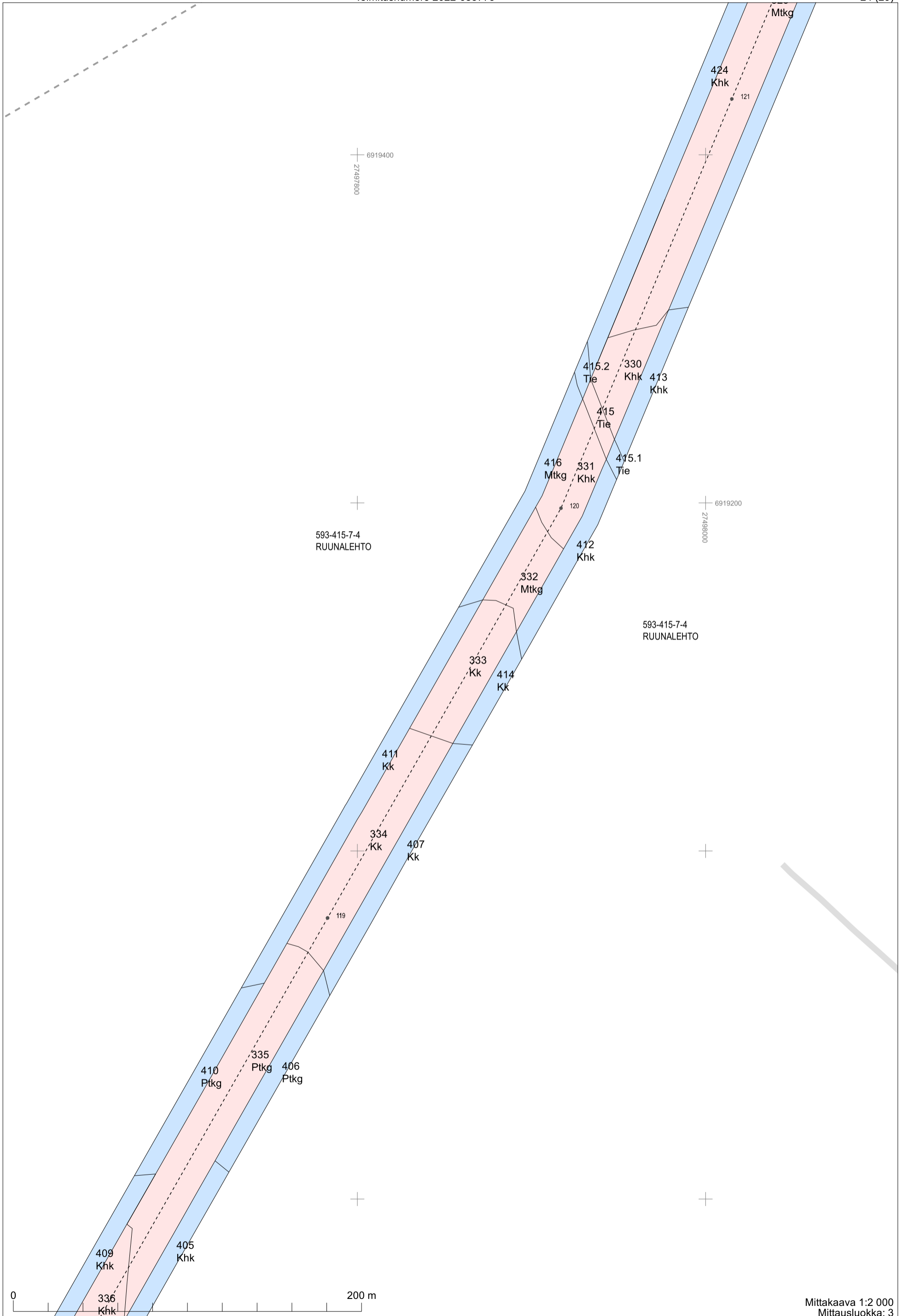










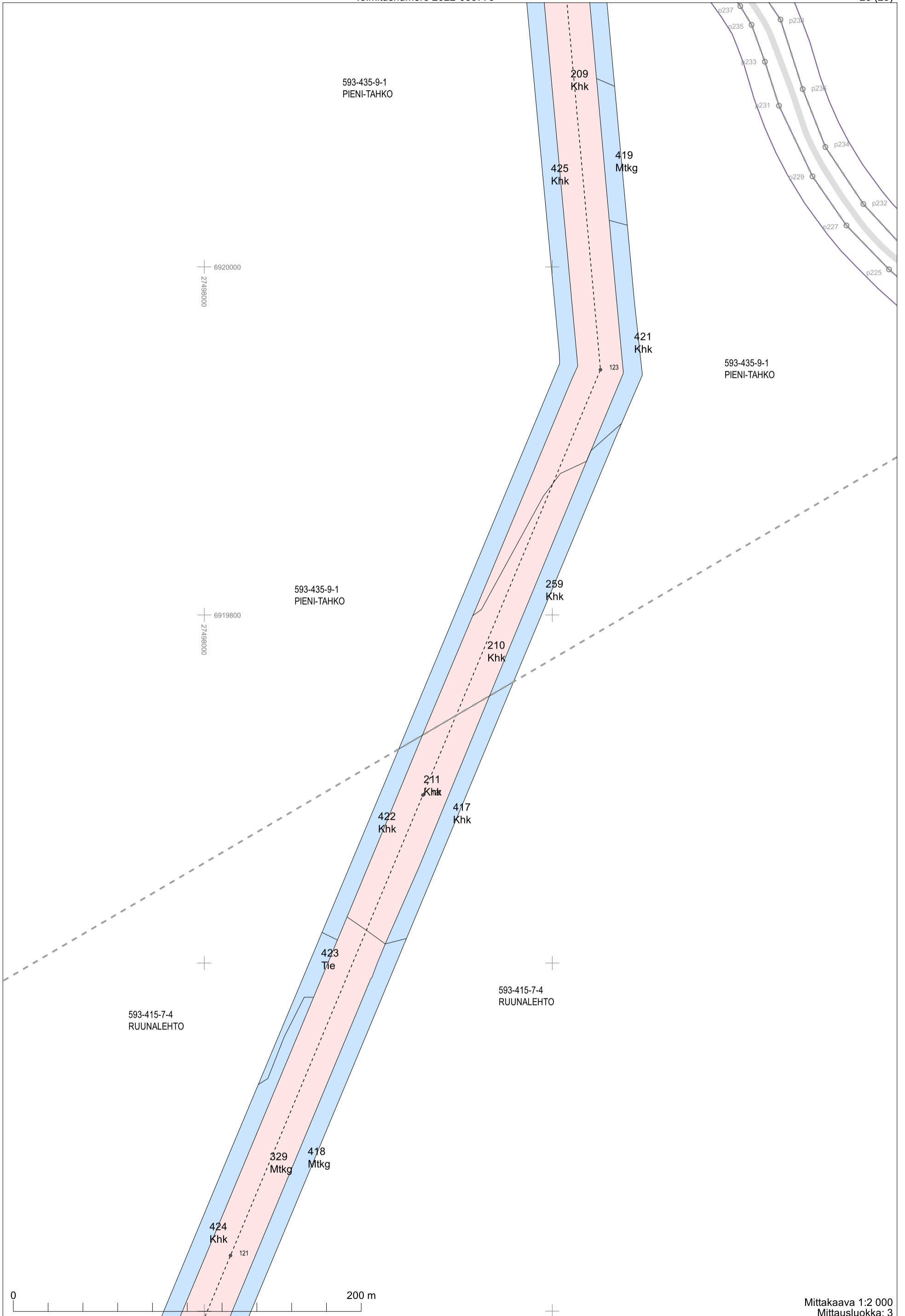


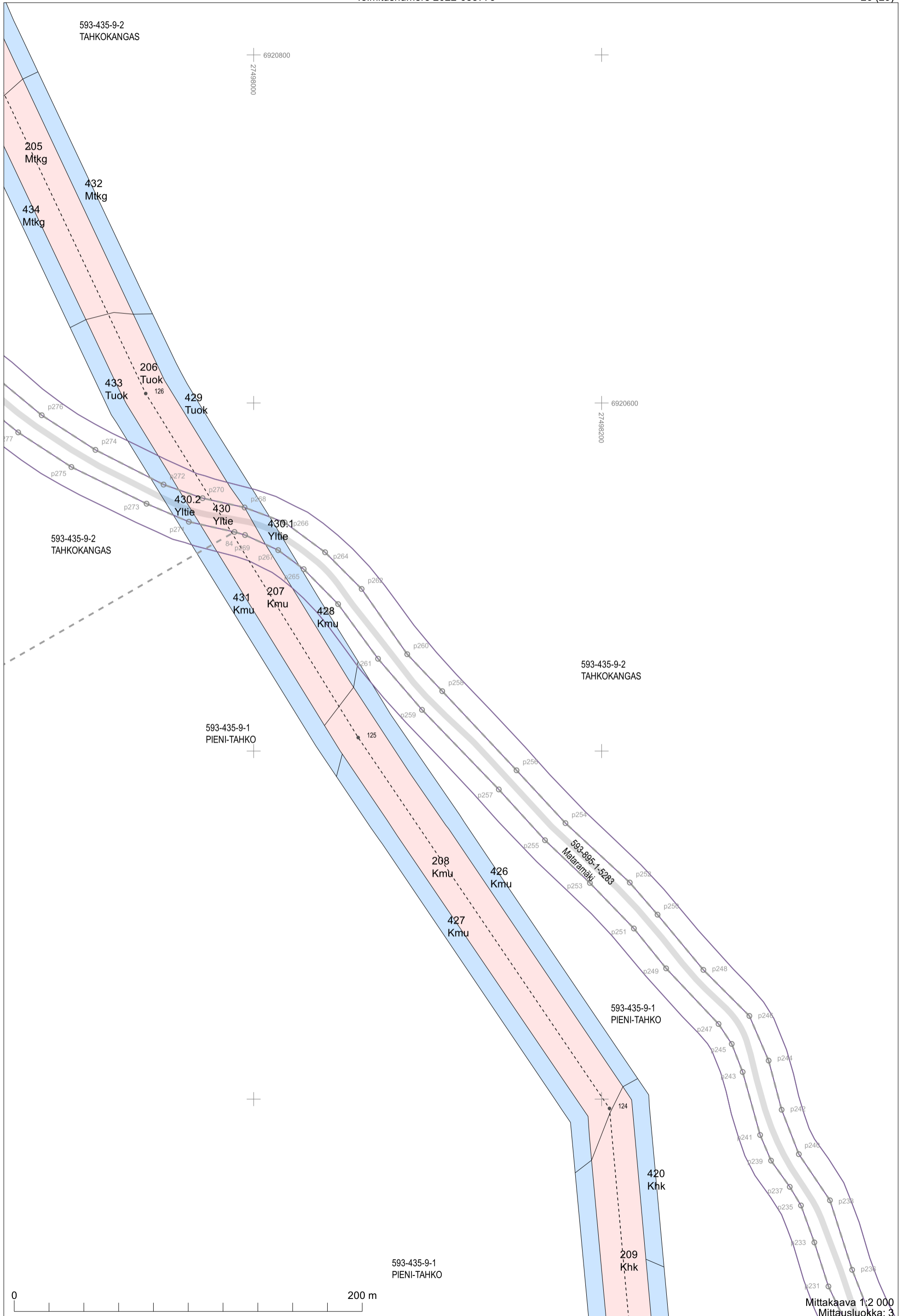
0 200 m

Mittakaava 1:2 000  
Mittausluokka: 3

Koordinaattijärjestelmä: ETRS-GKn/peruskoordinaatisto

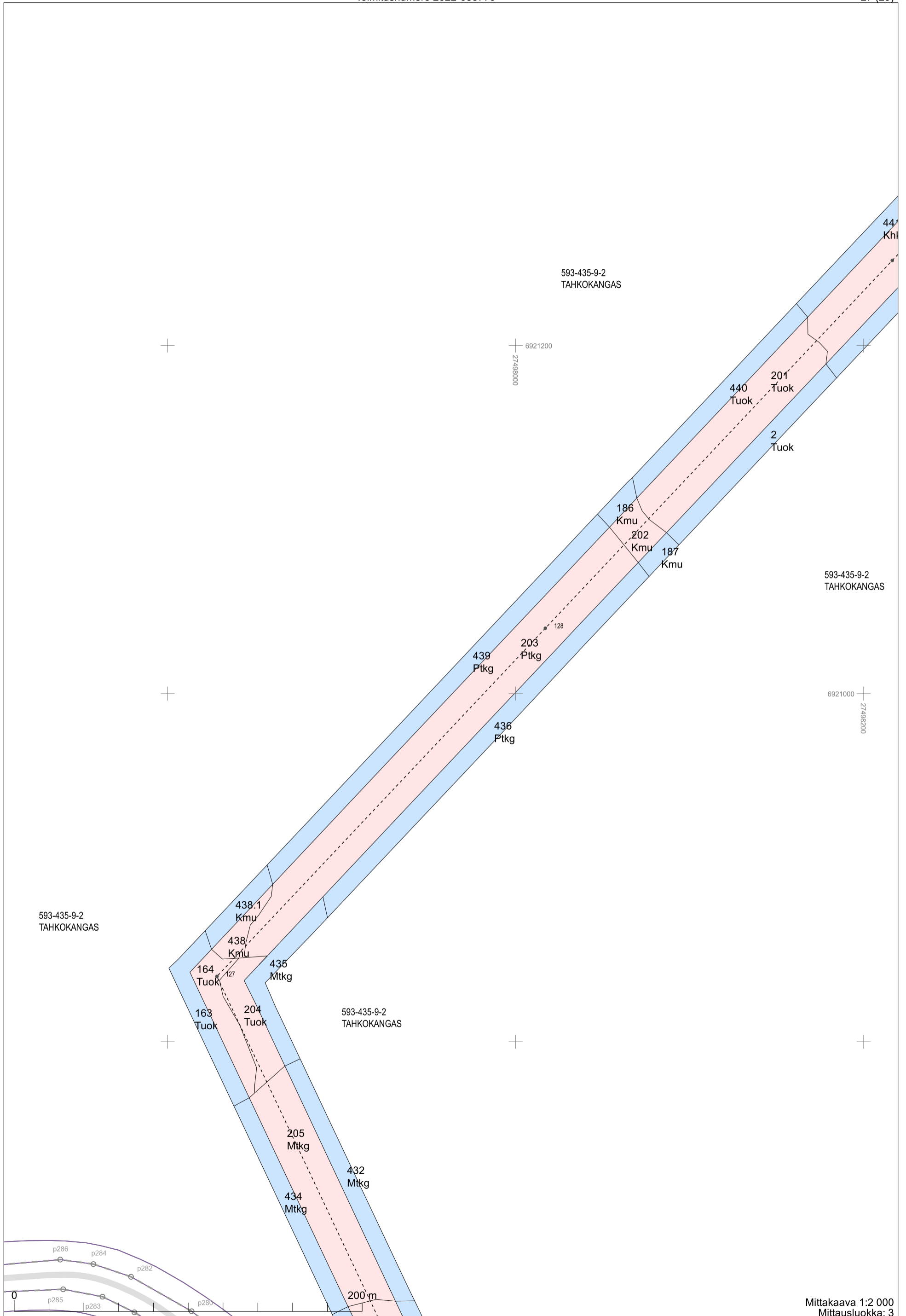






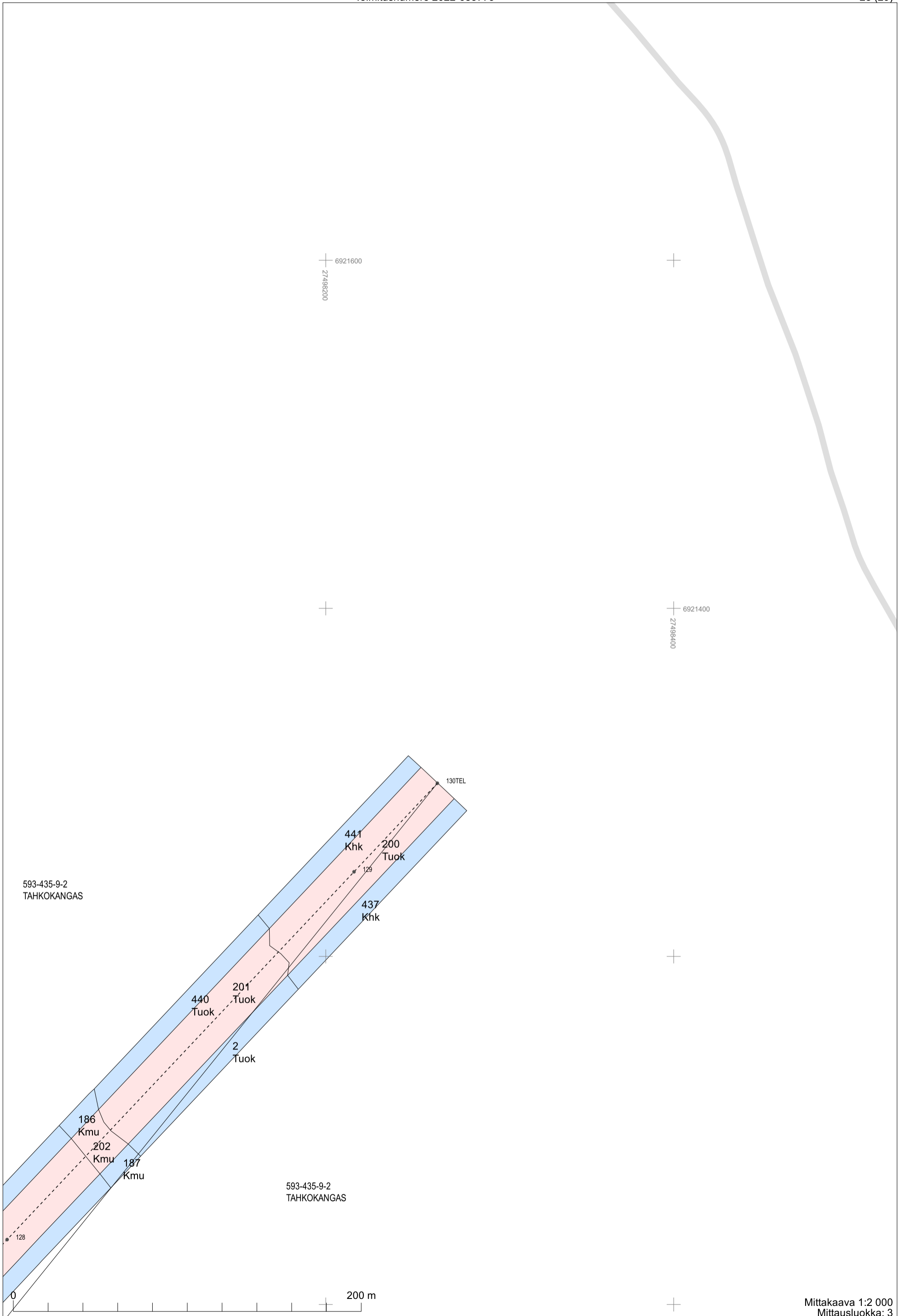
Mittakaava 1:2 000  
Mittausluokka: 3

Koordinaattijärjestelmä: ETRS-GKn/peruskoordinaatisto



Mittakaava 1:2 000  
Mittausluokka: 3

Koordinaattijärjestelmä: ETRS-GKn/peruskoordinaatisto



Karttaosat

