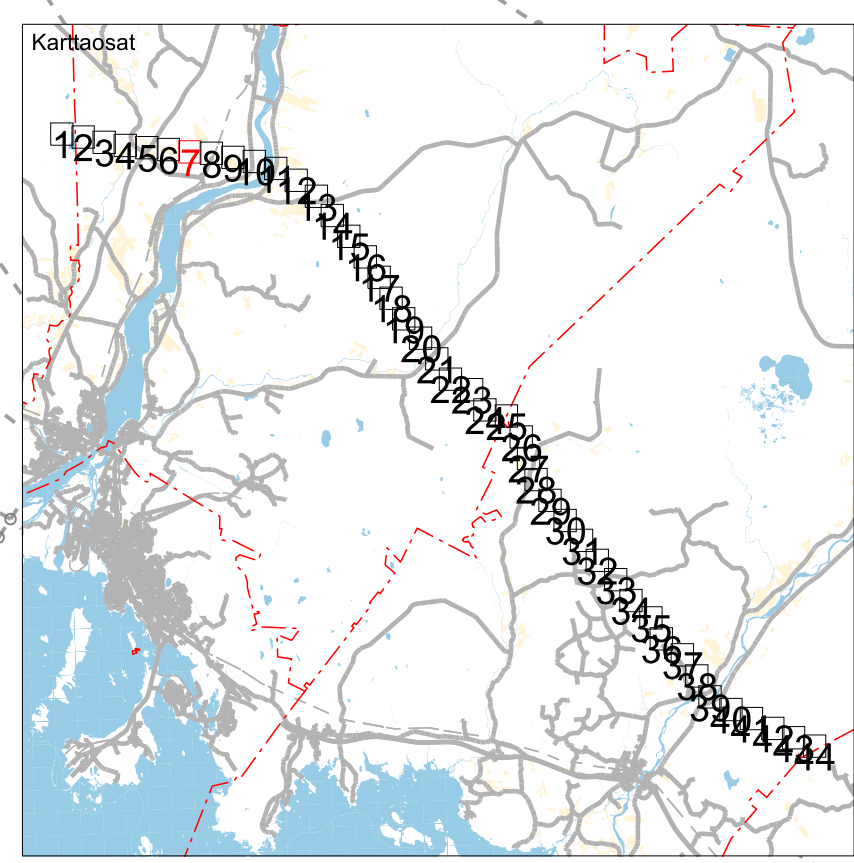
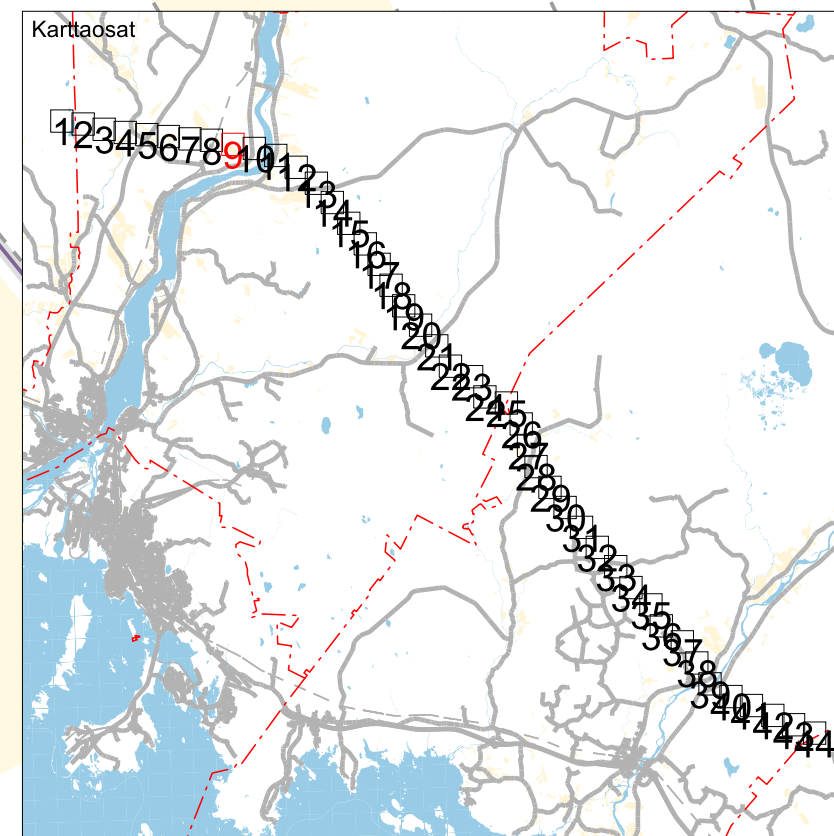
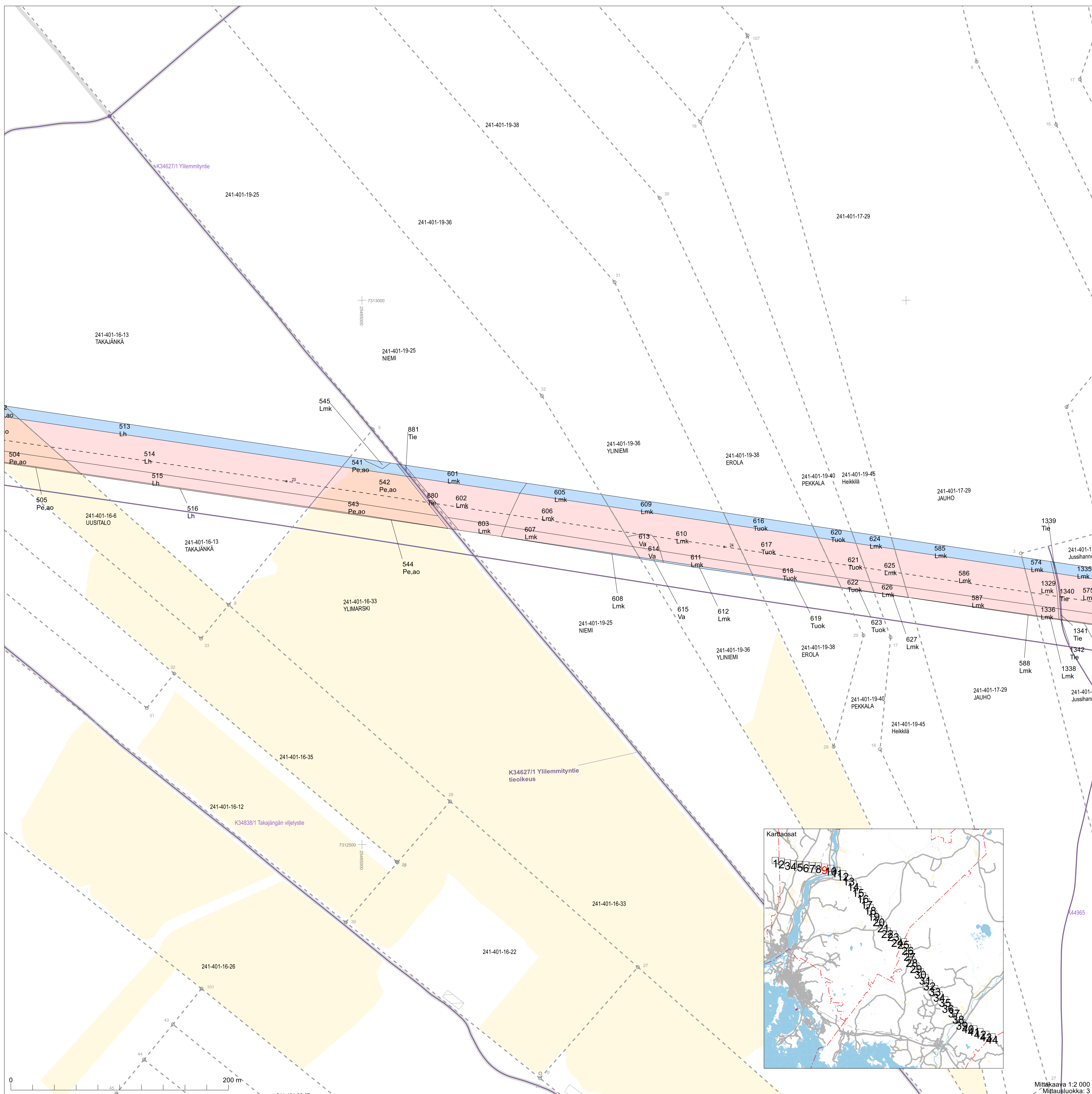
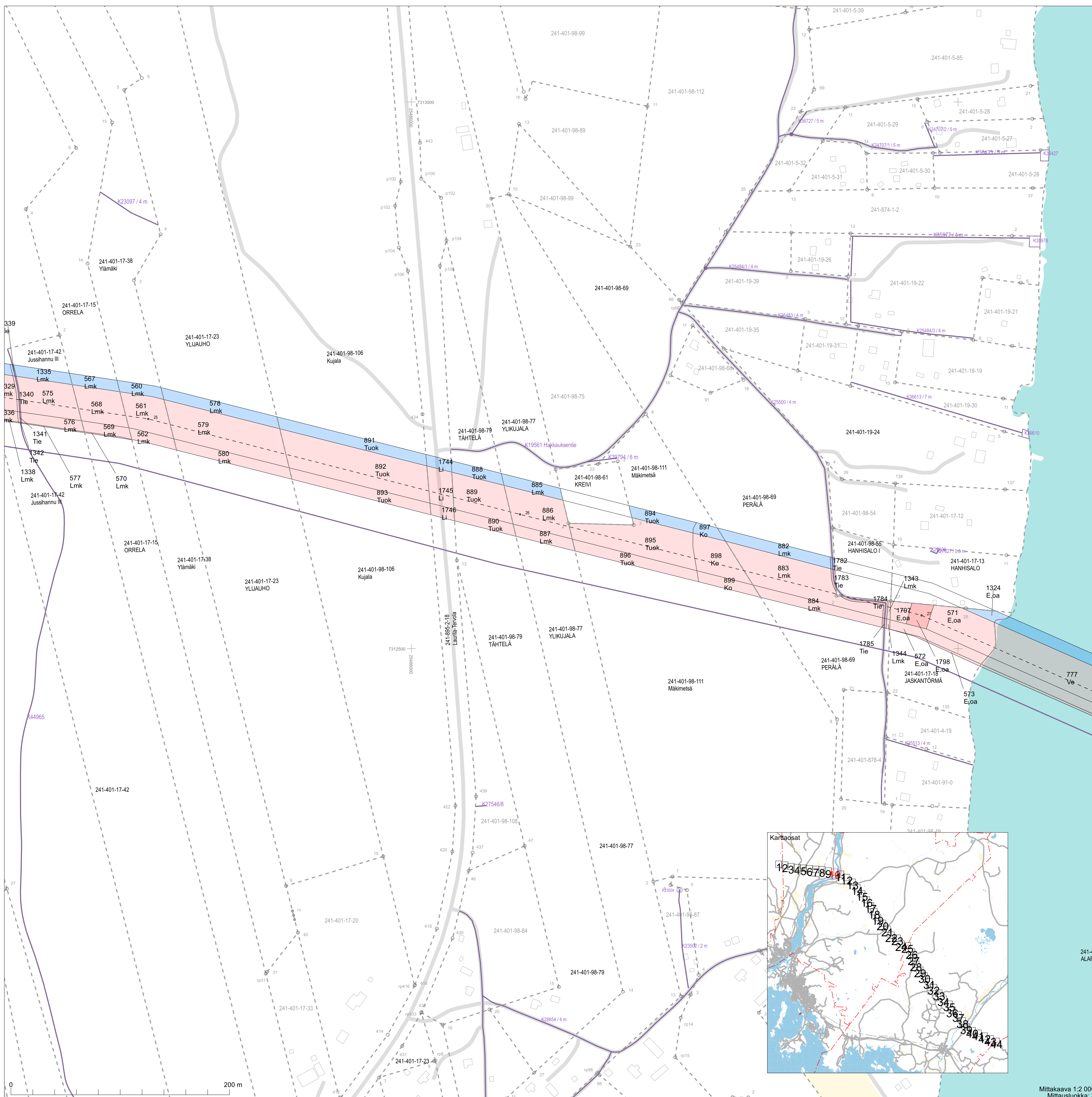
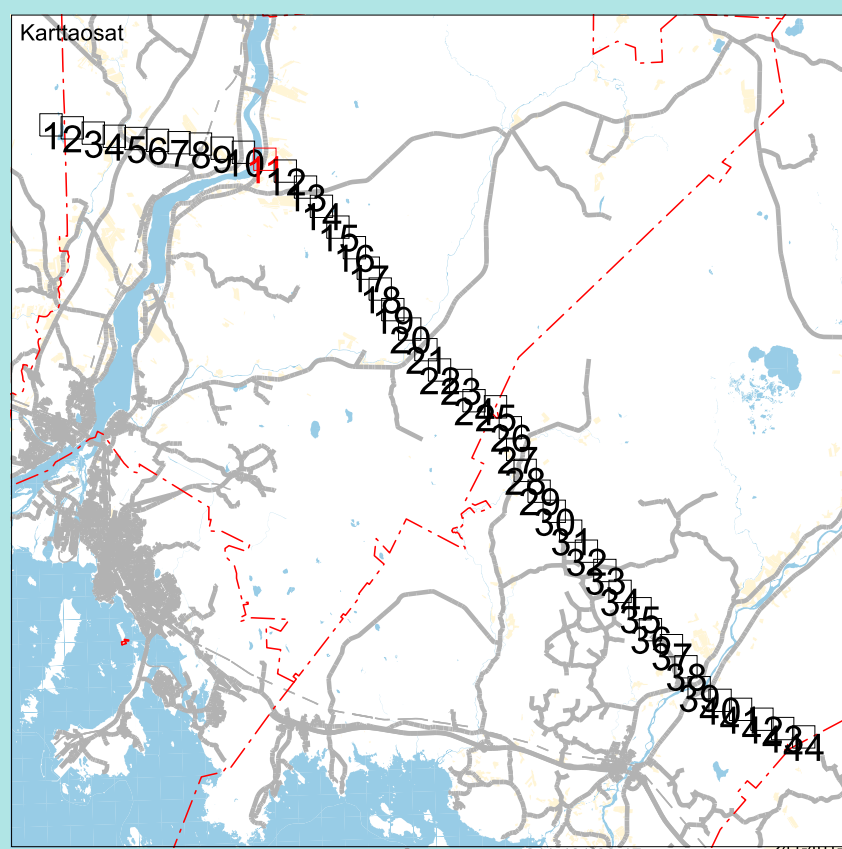
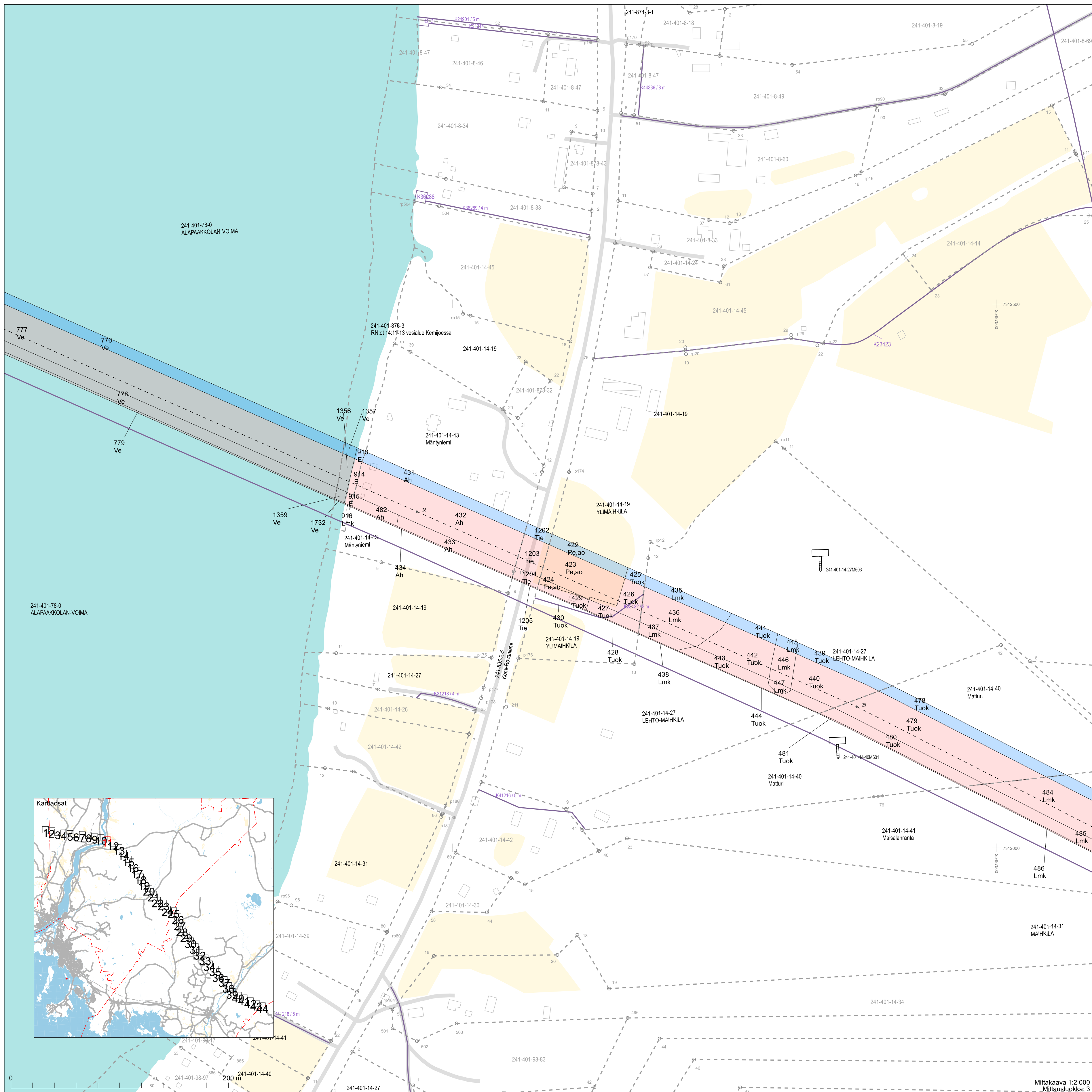


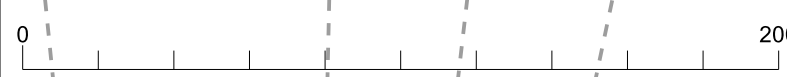
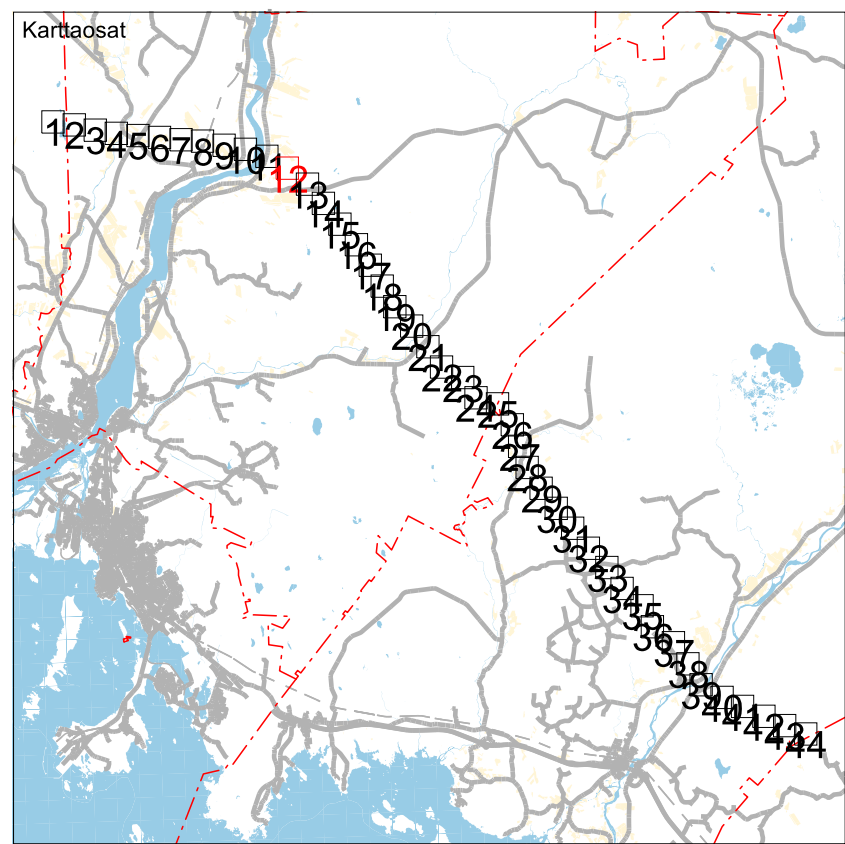
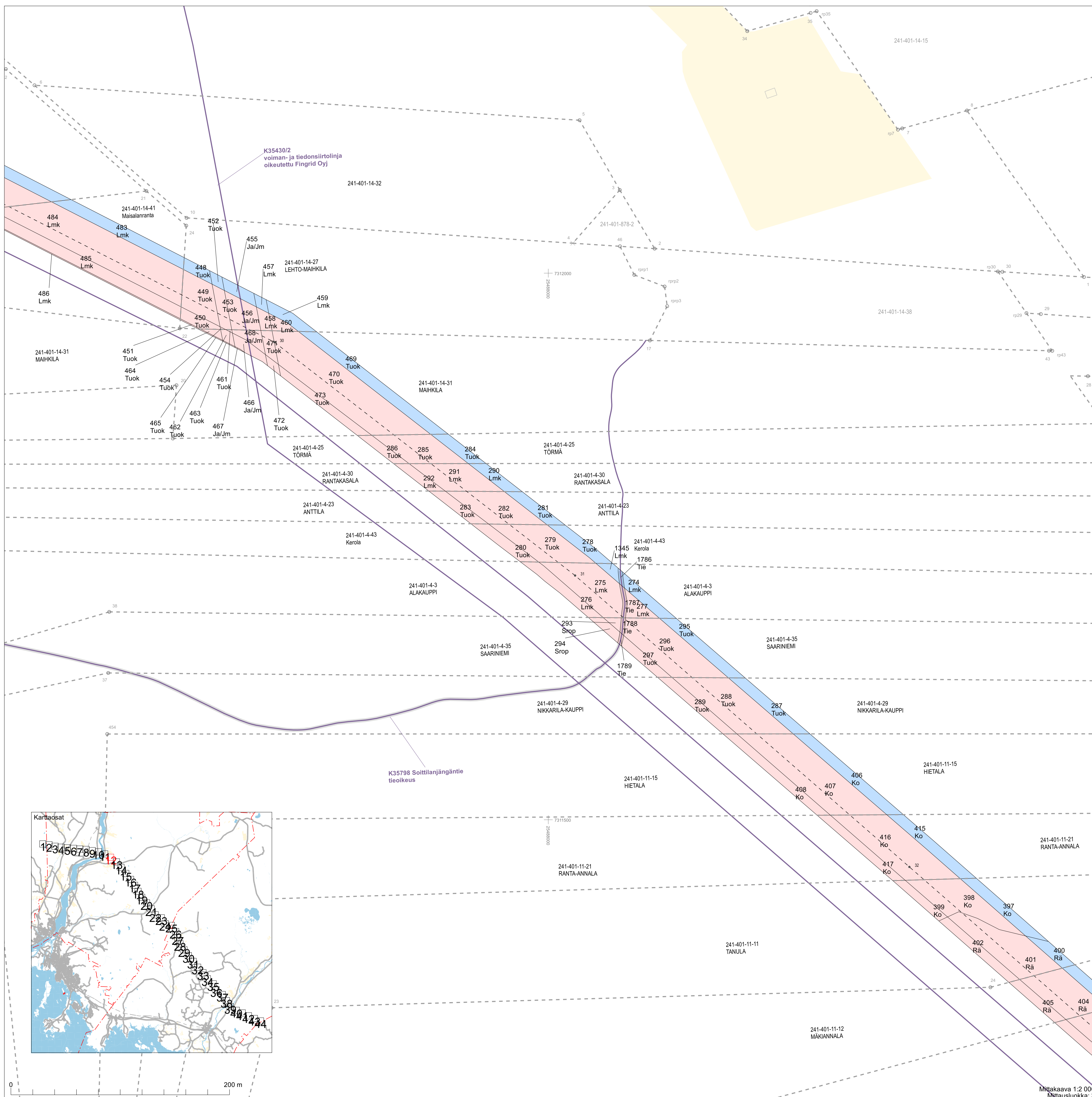
Y2001-11555/1 VOIMANSIIRTOLINJA
oikeutettu POHJOLAN VOIMA OY

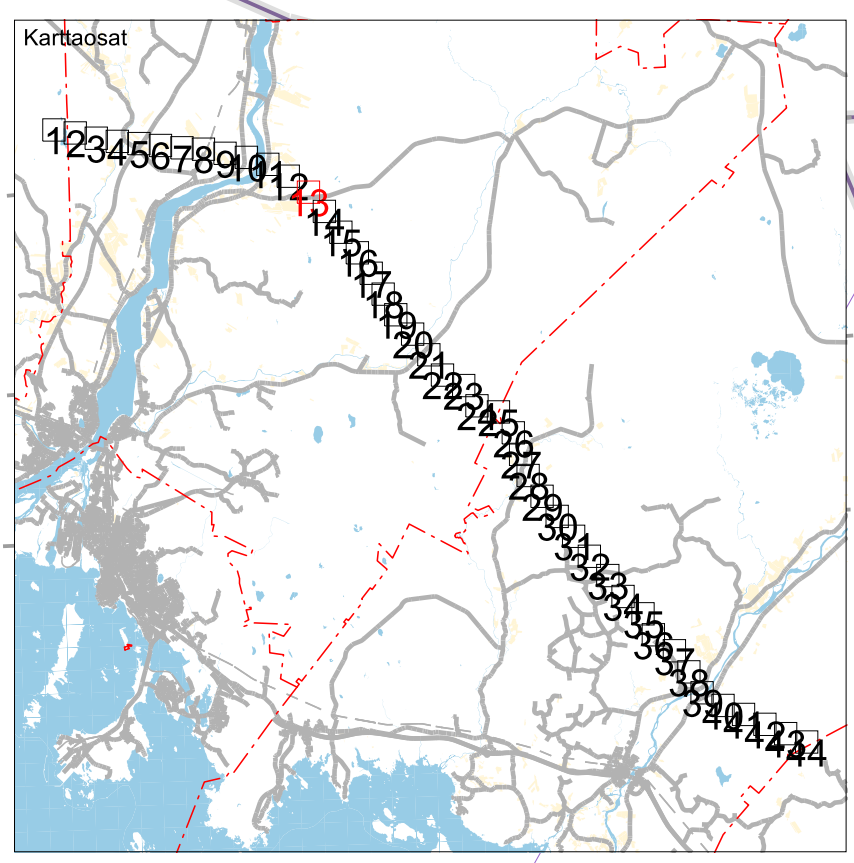
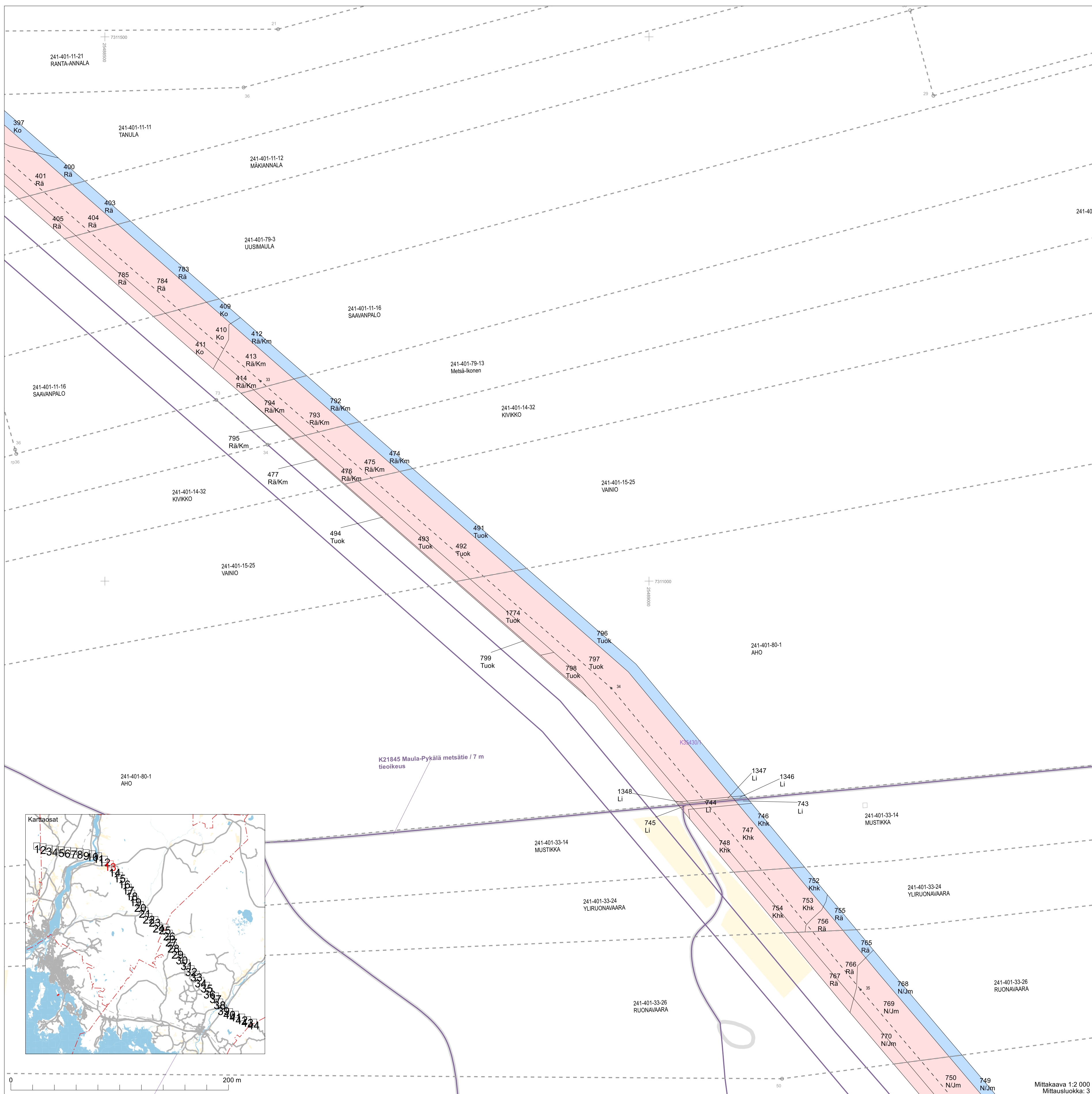


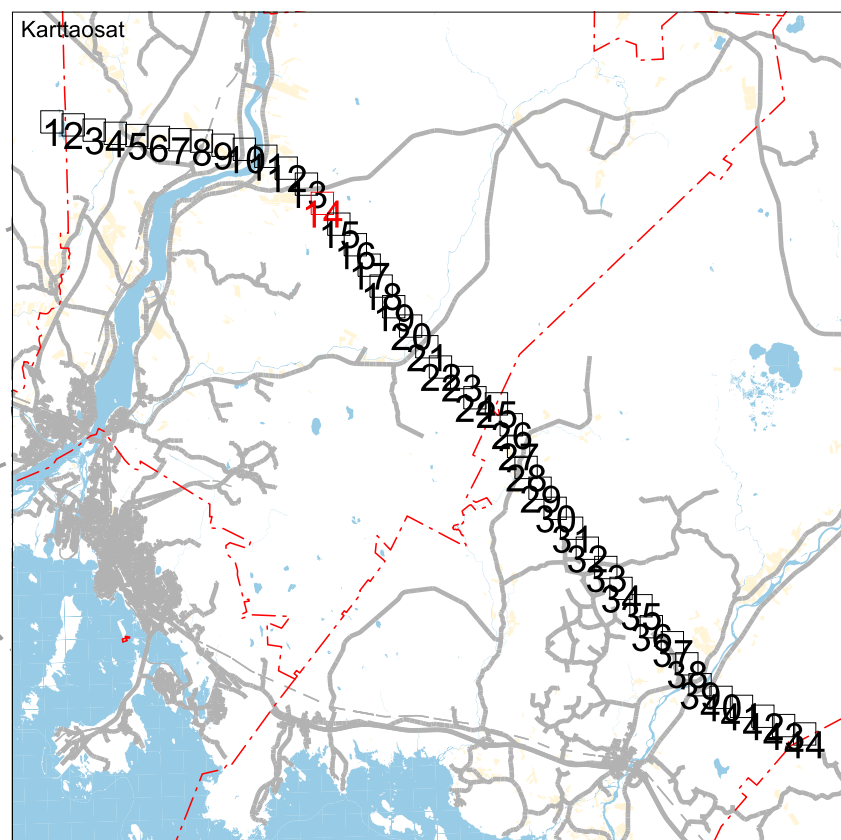
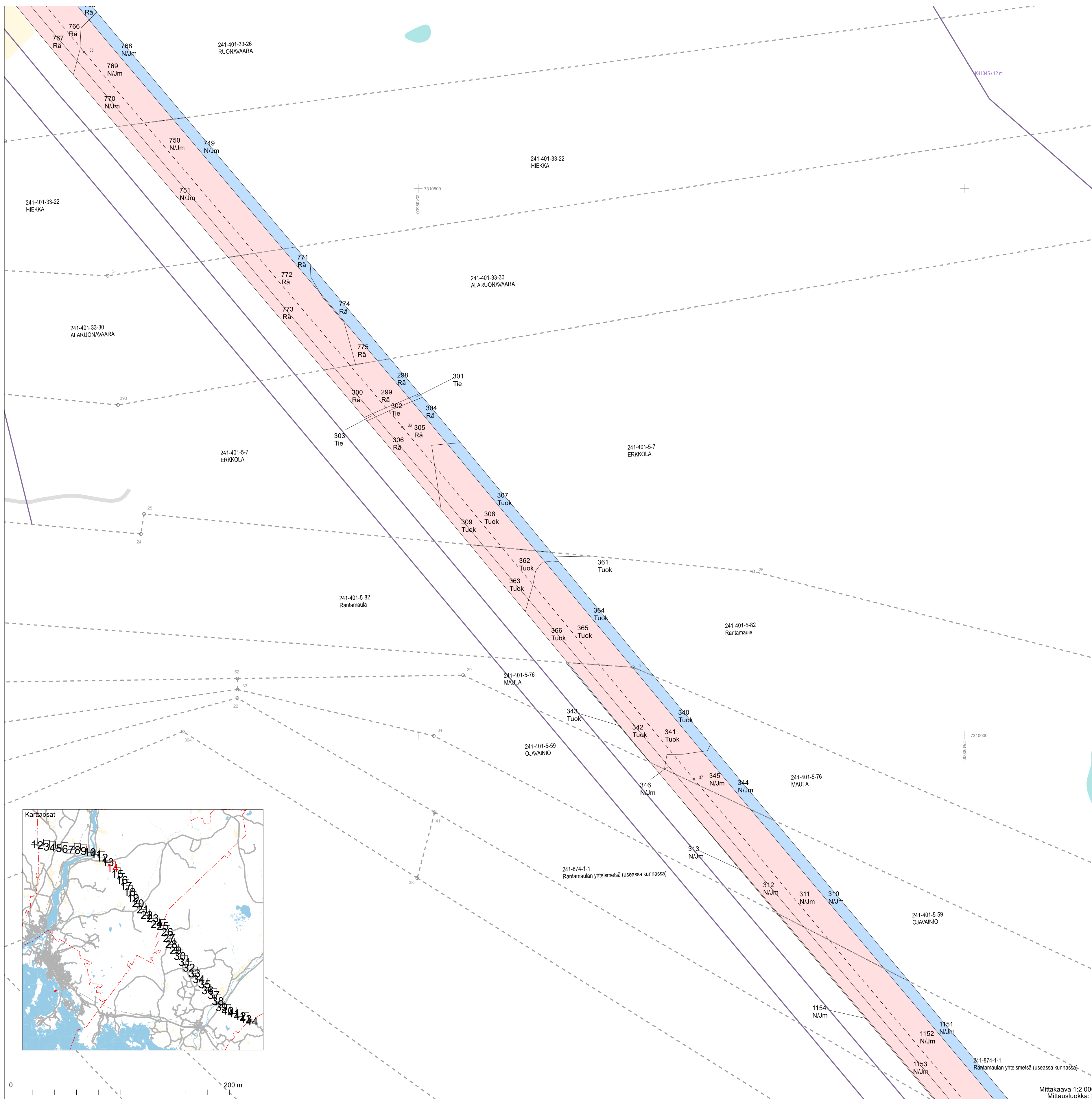


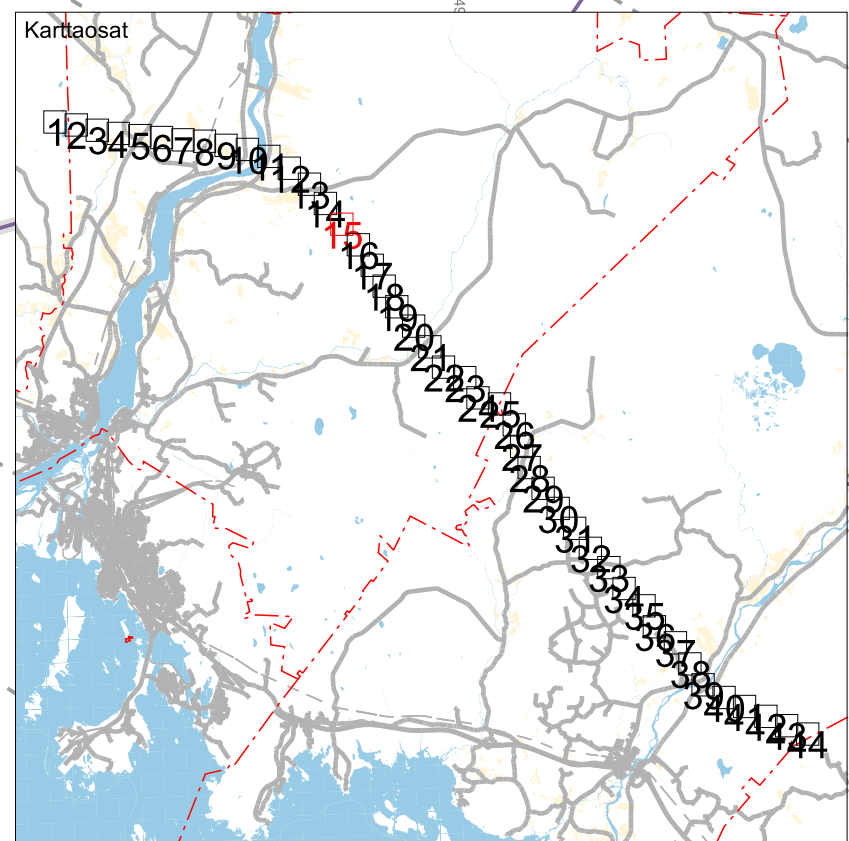
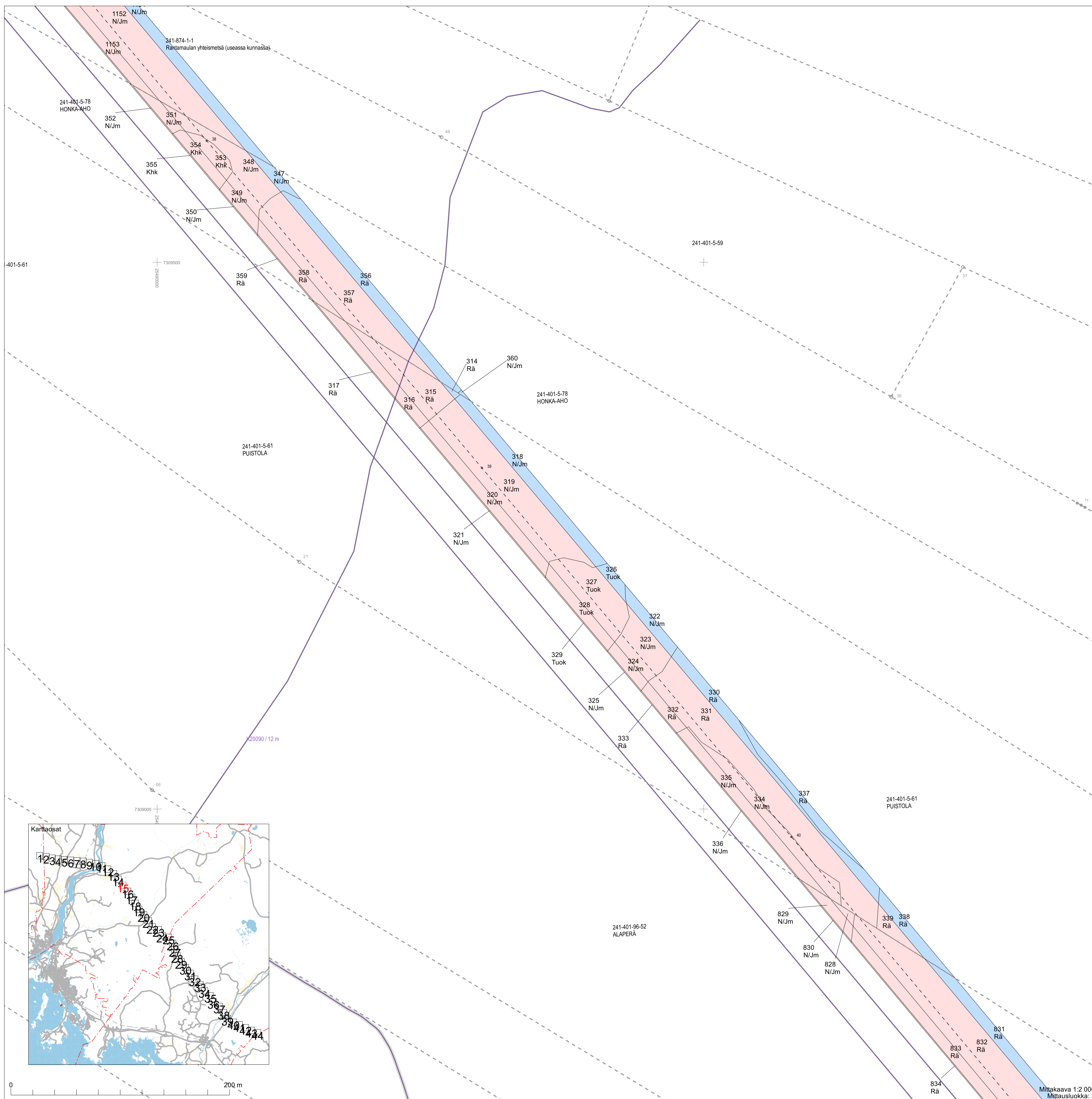


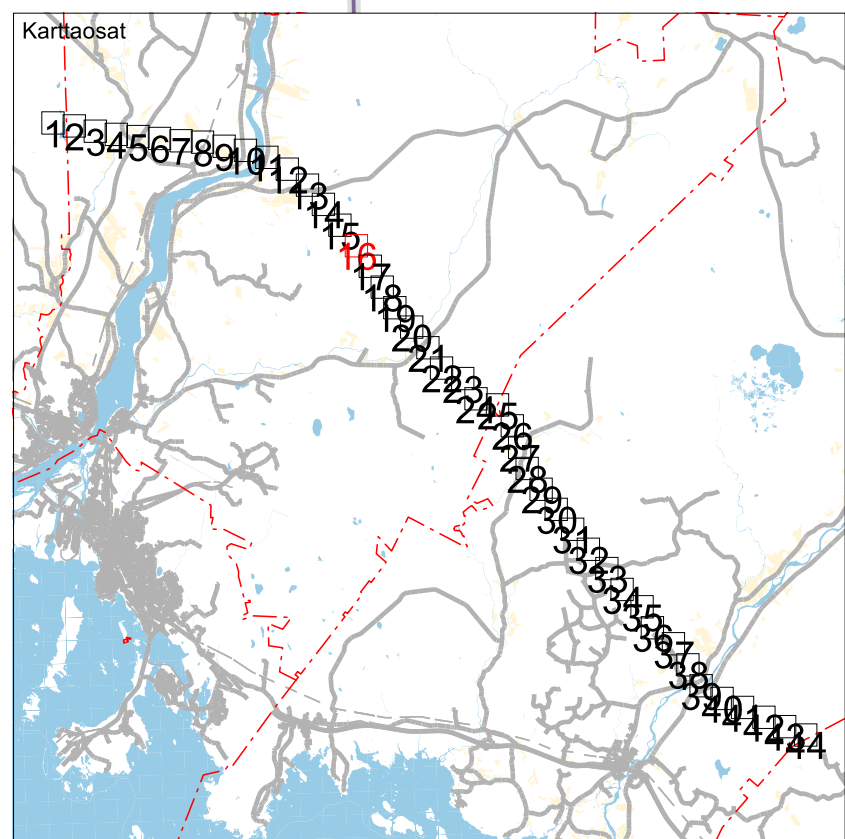
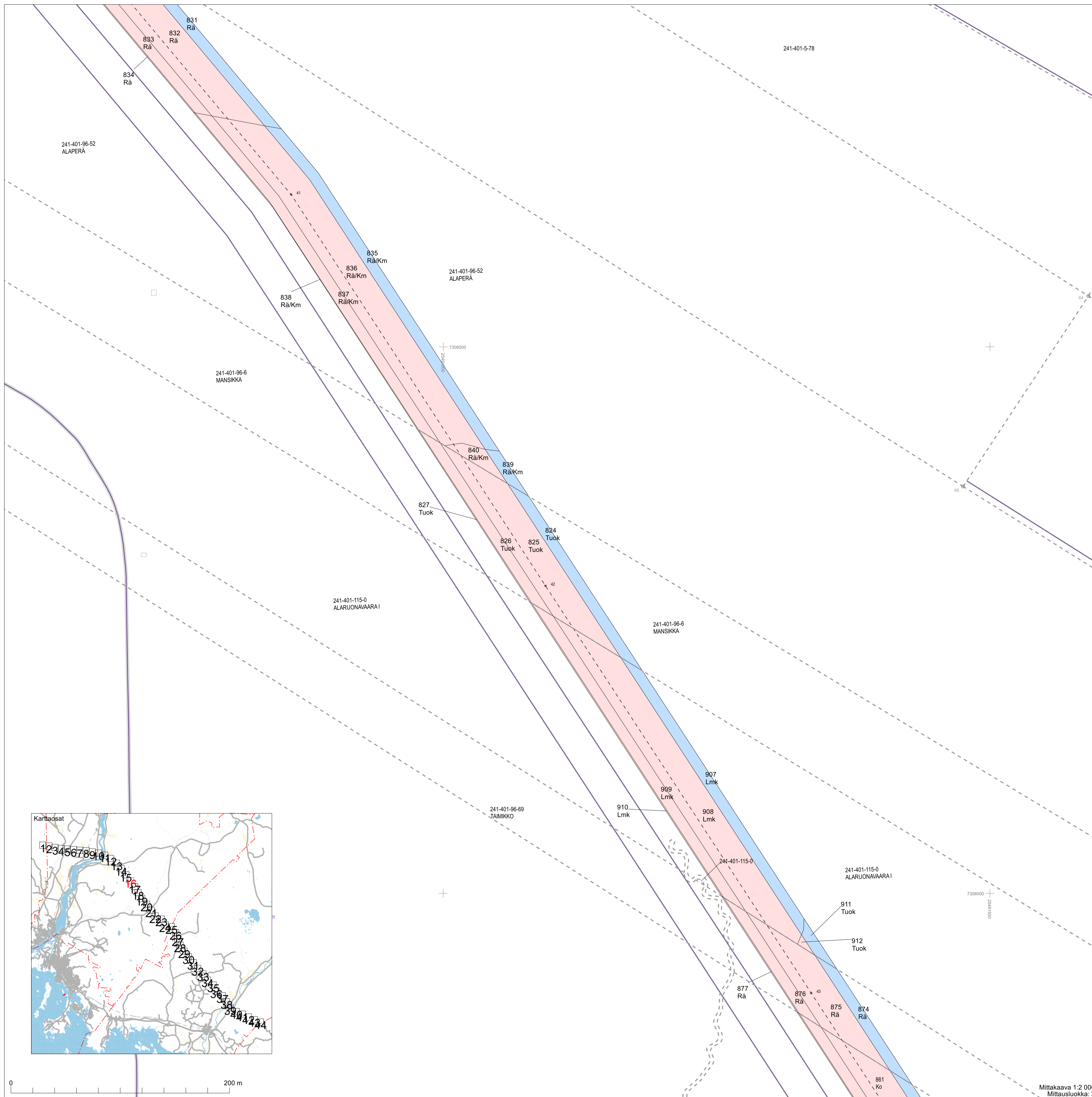


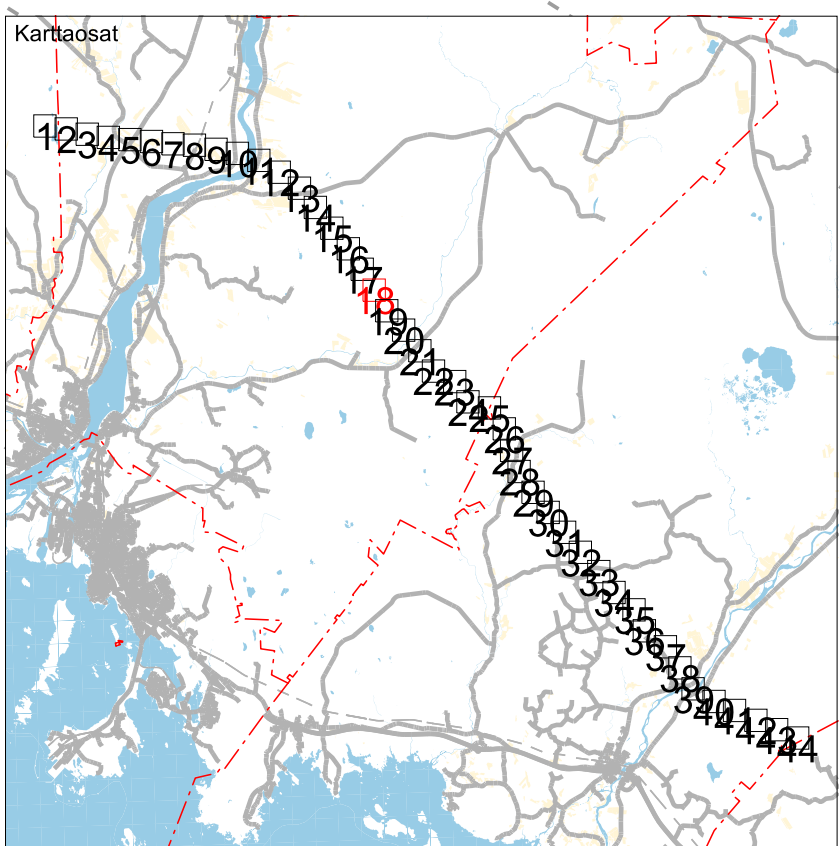
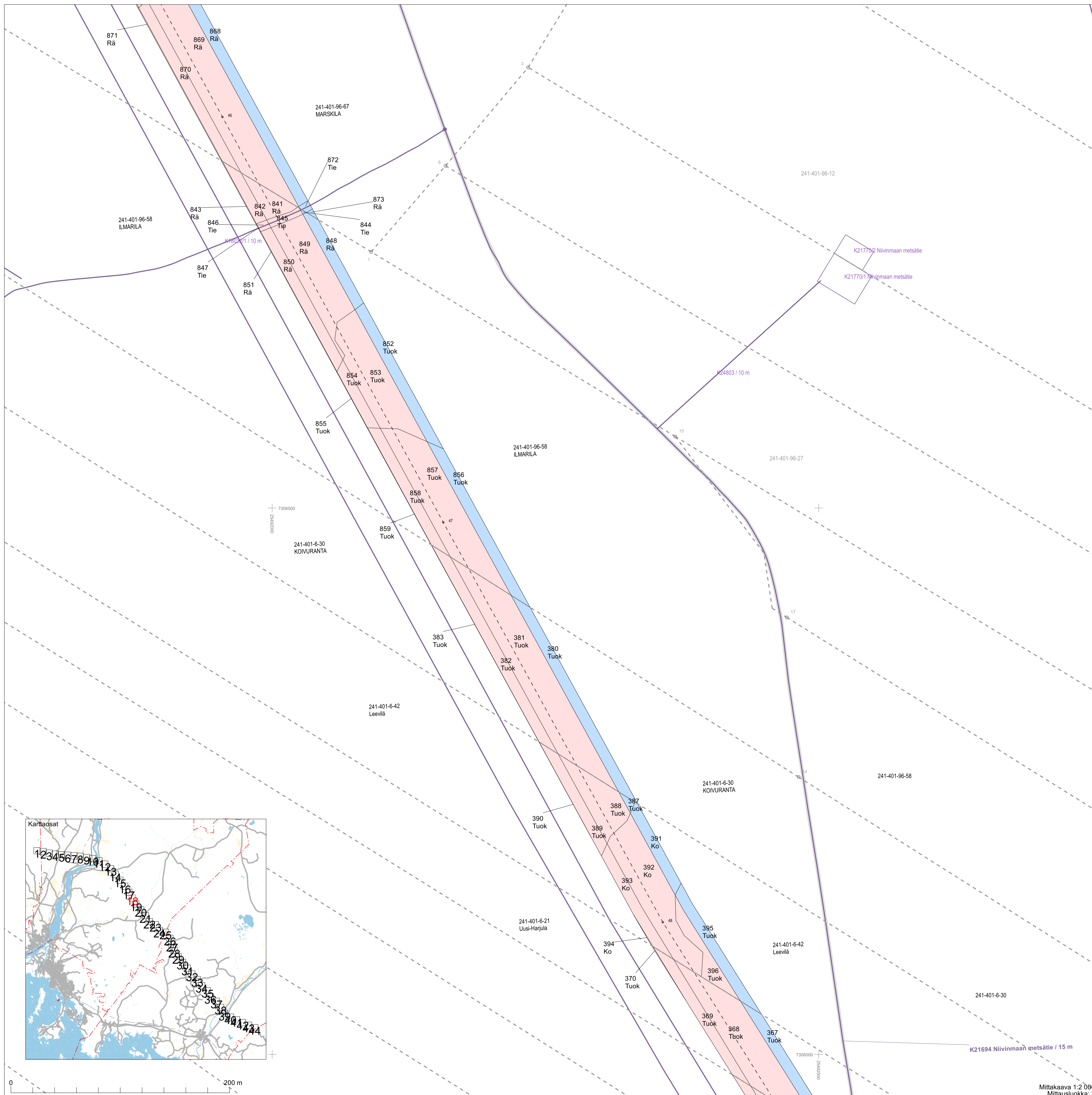


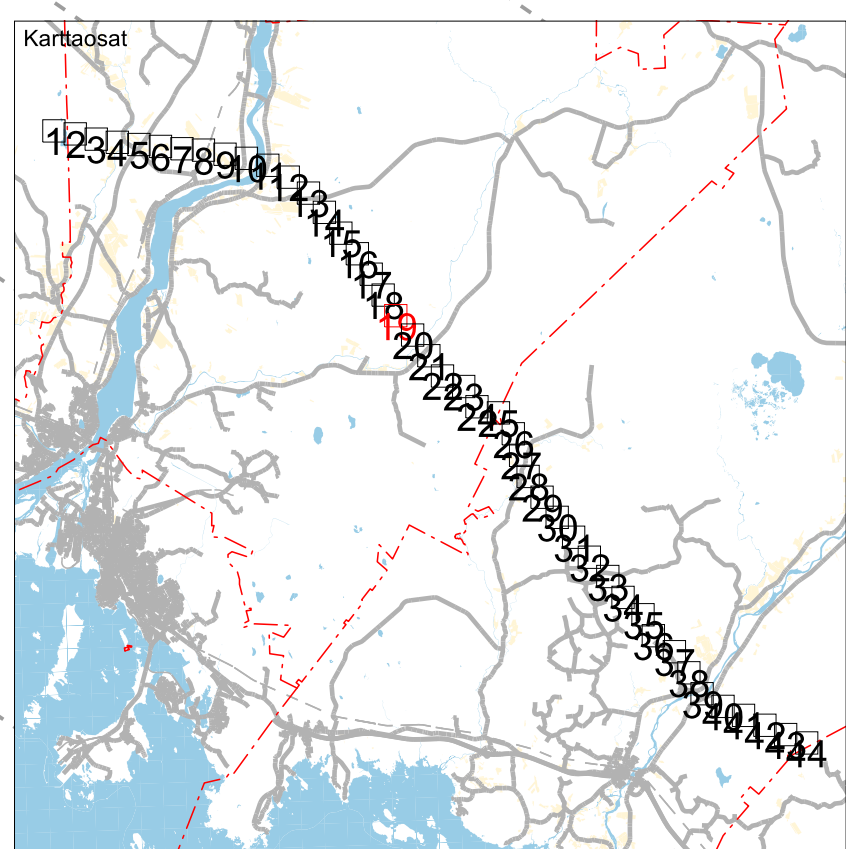
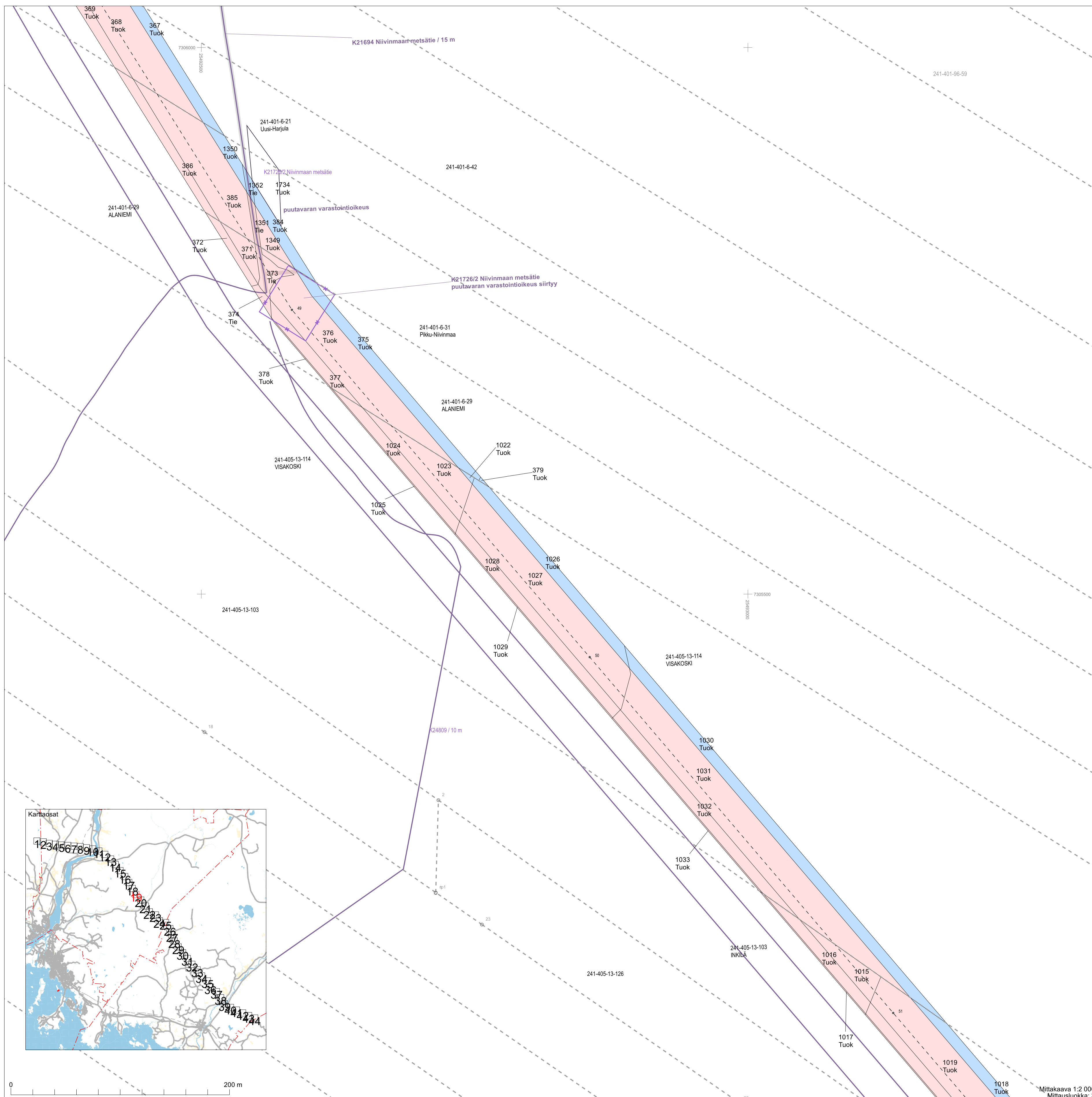


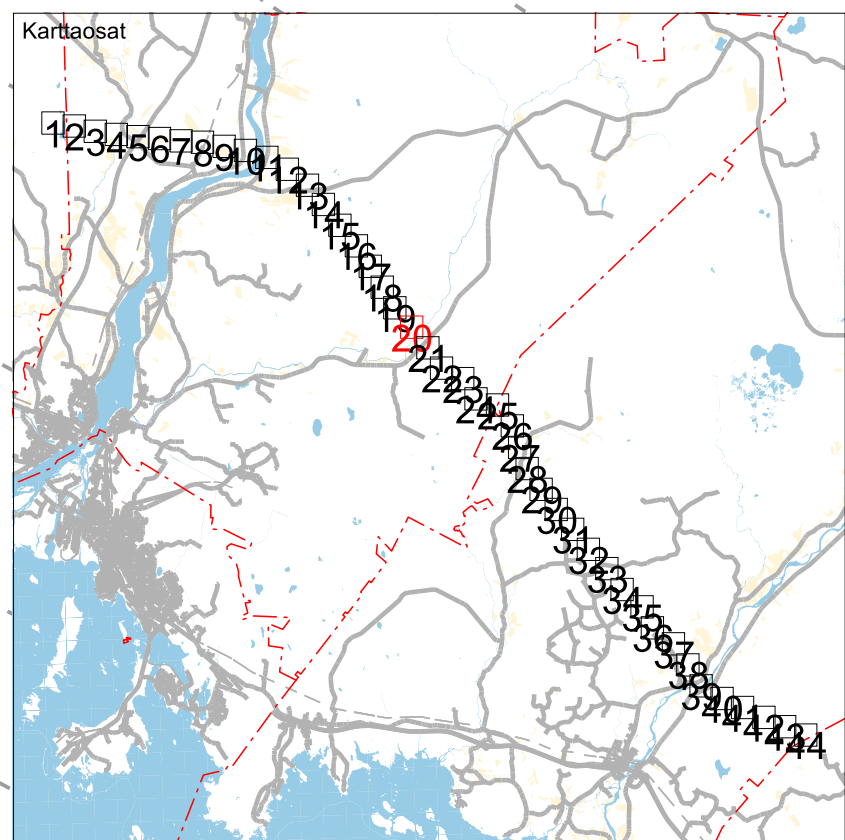
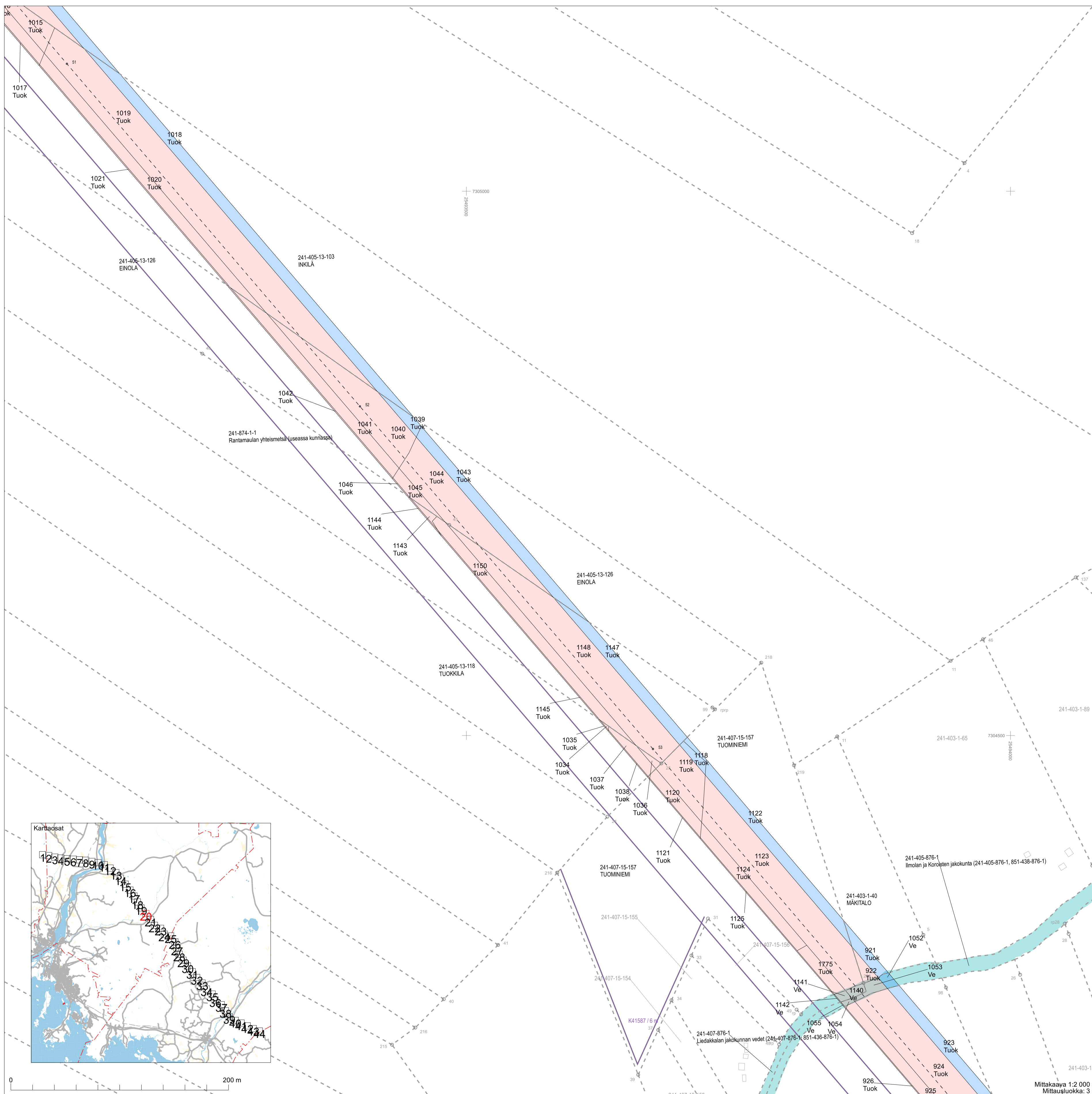


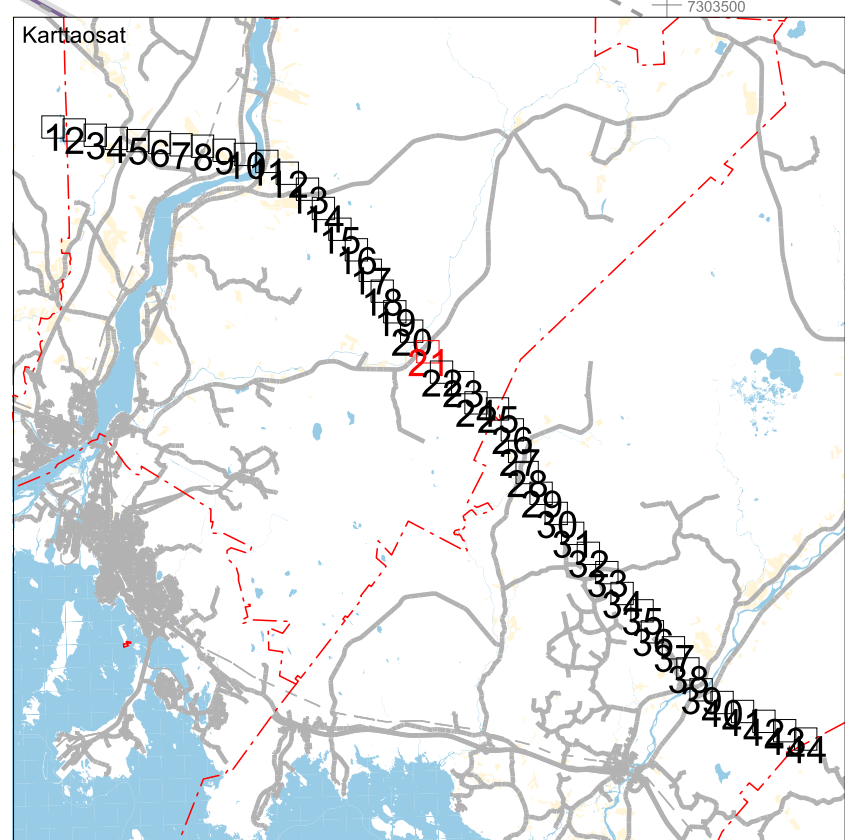
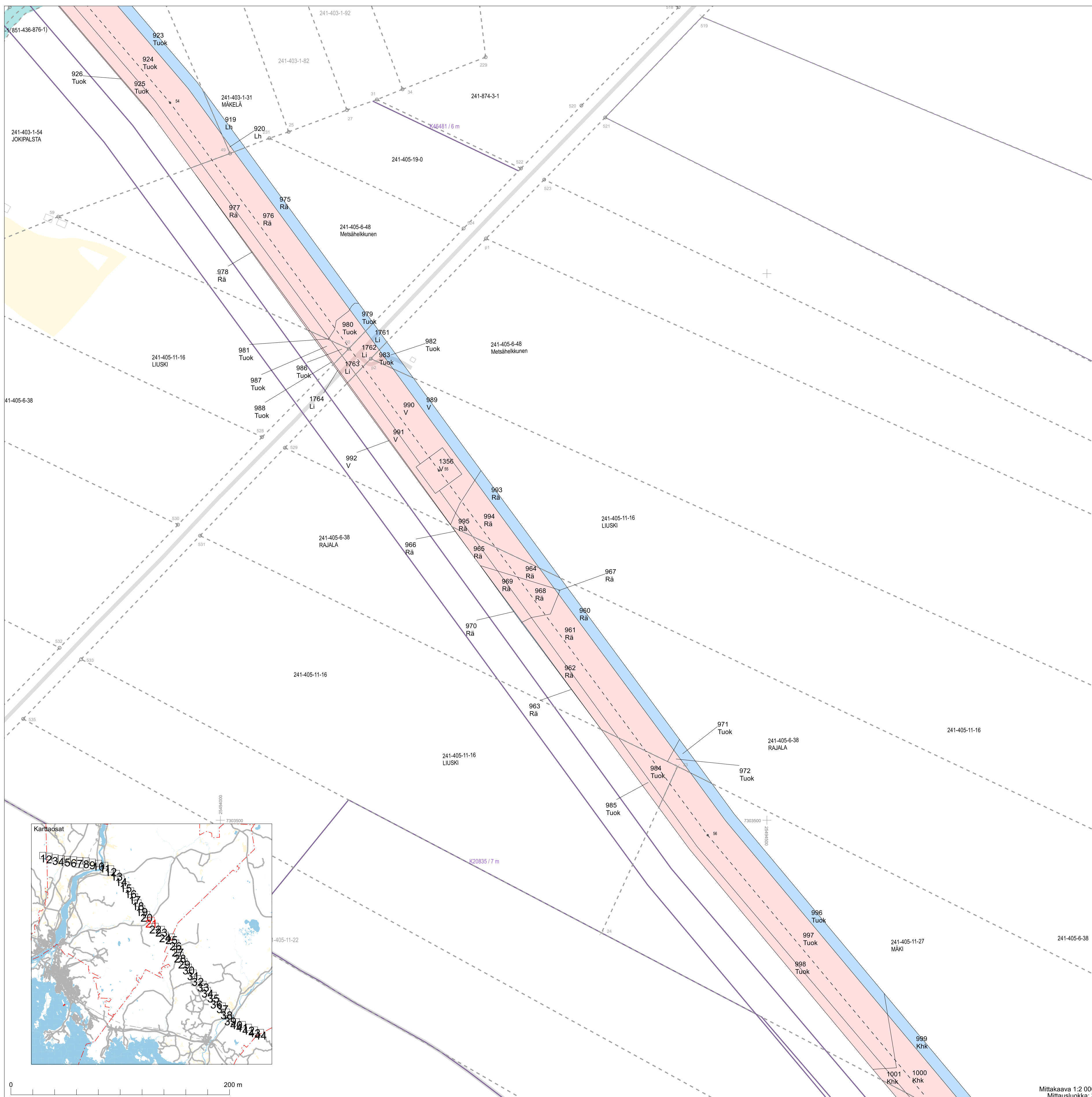


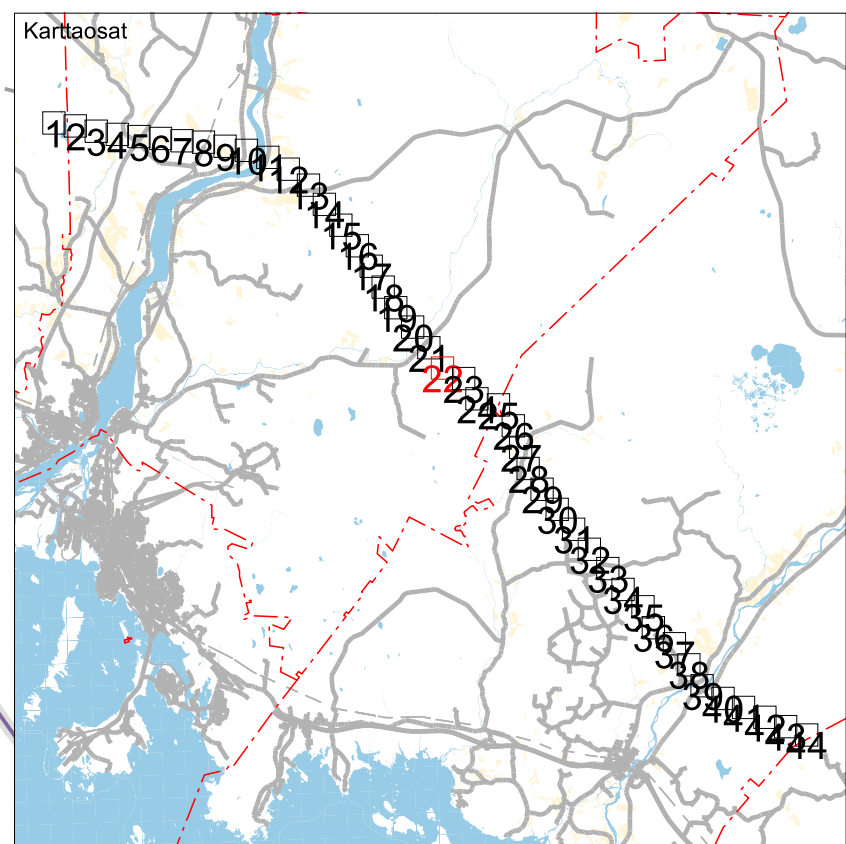
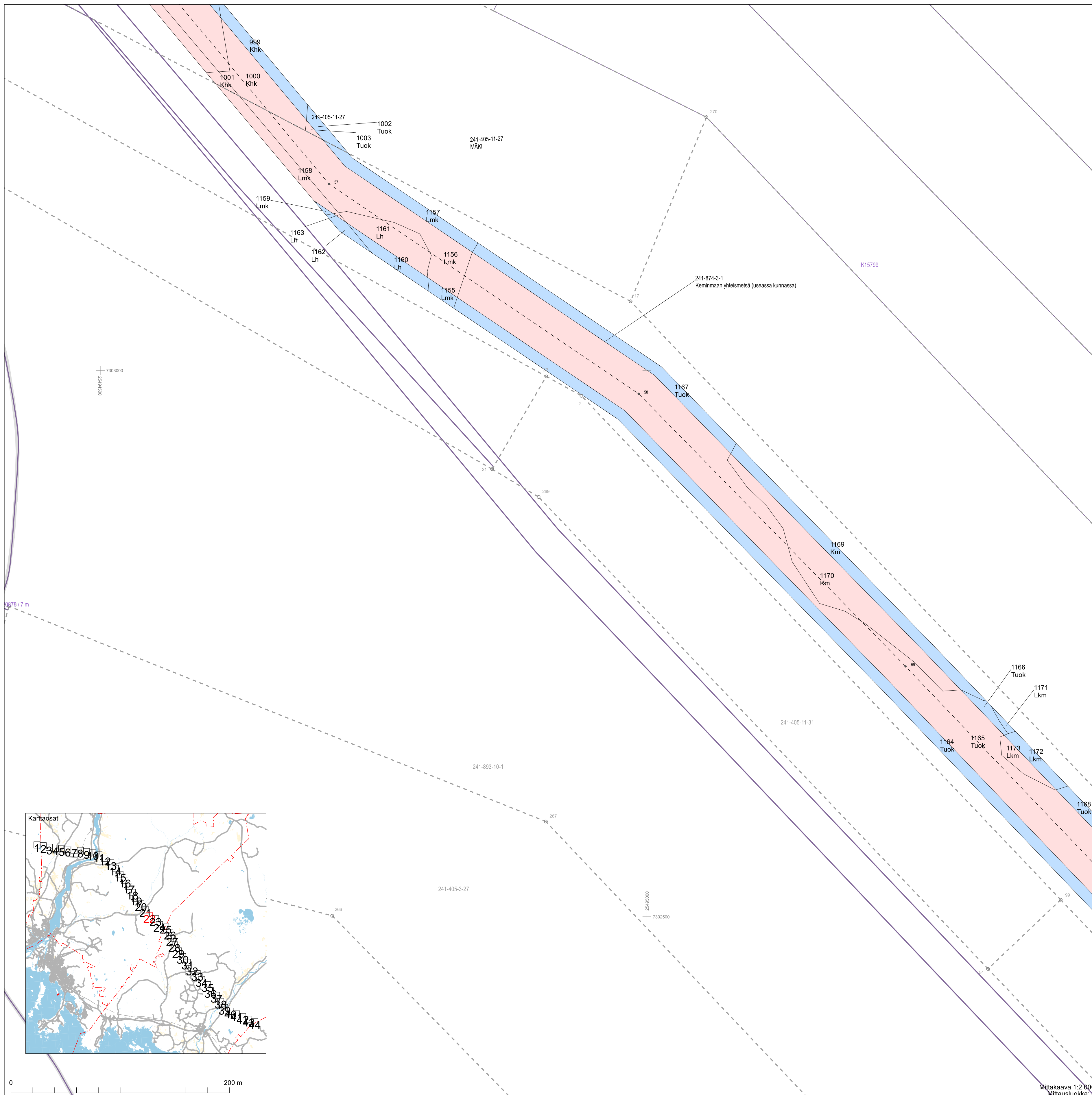






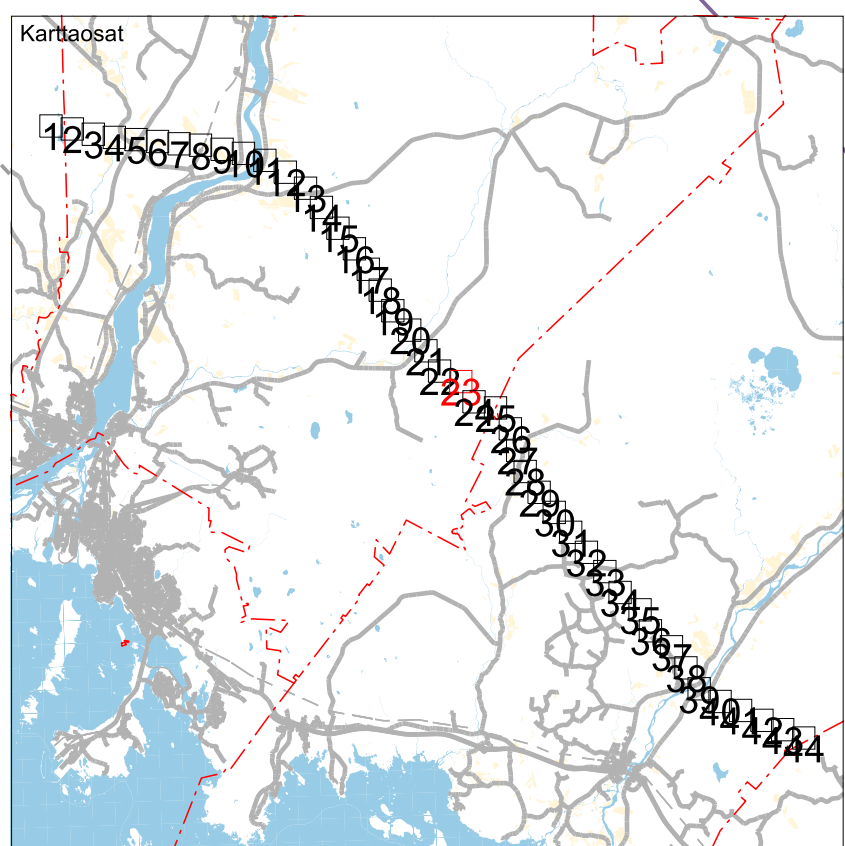
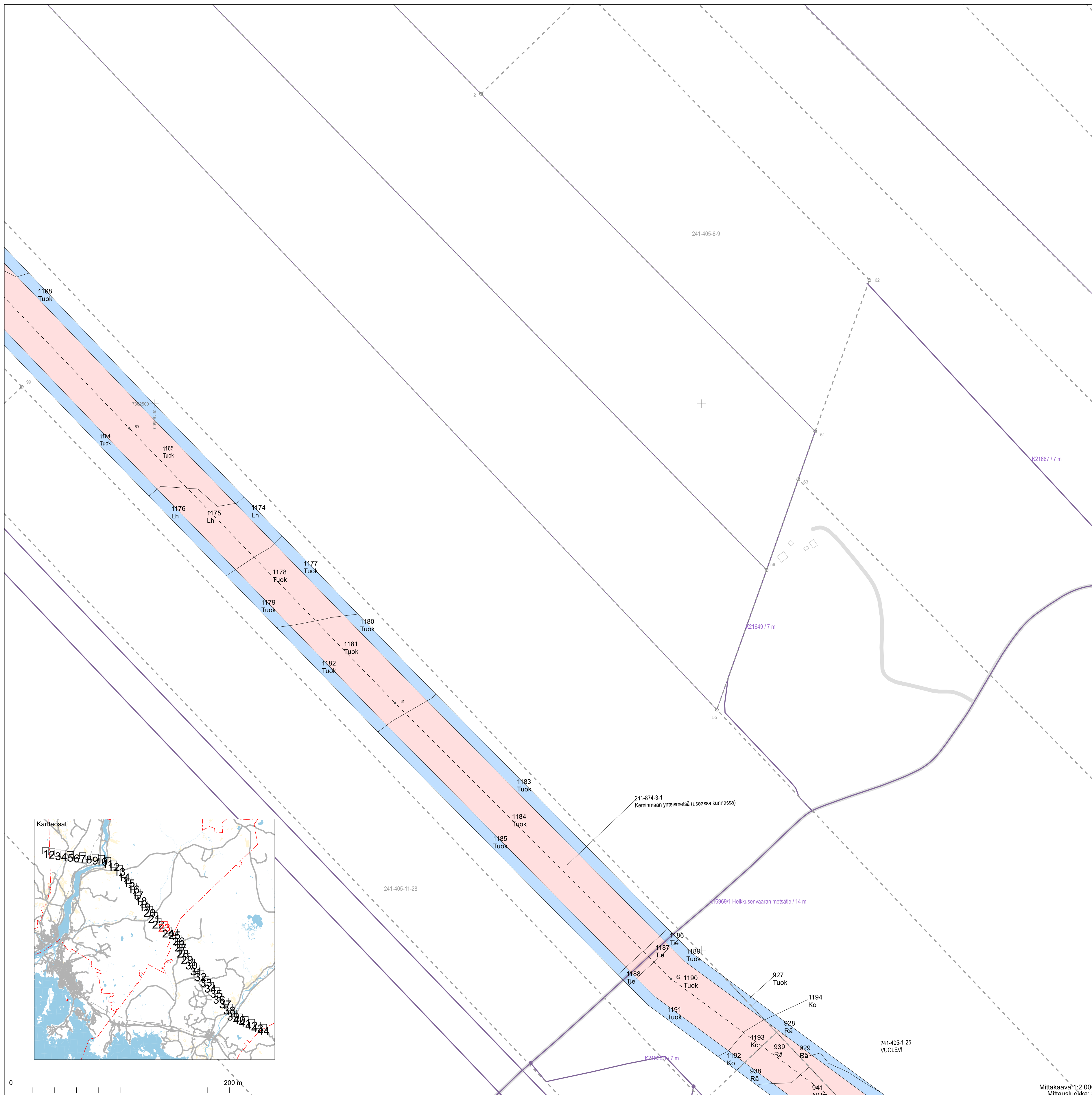


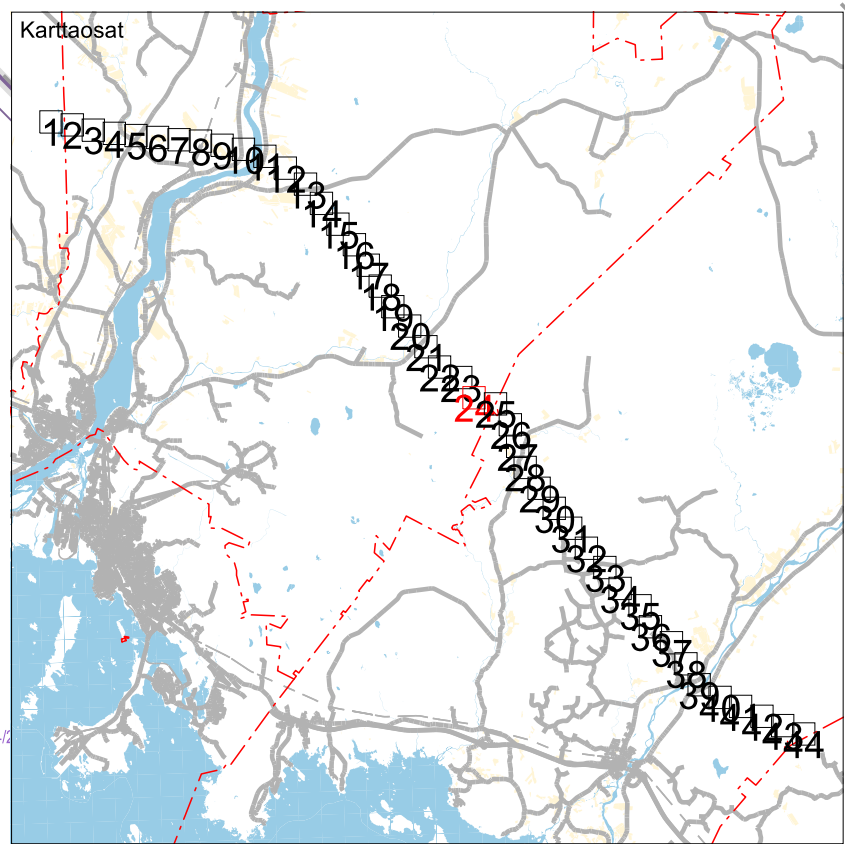
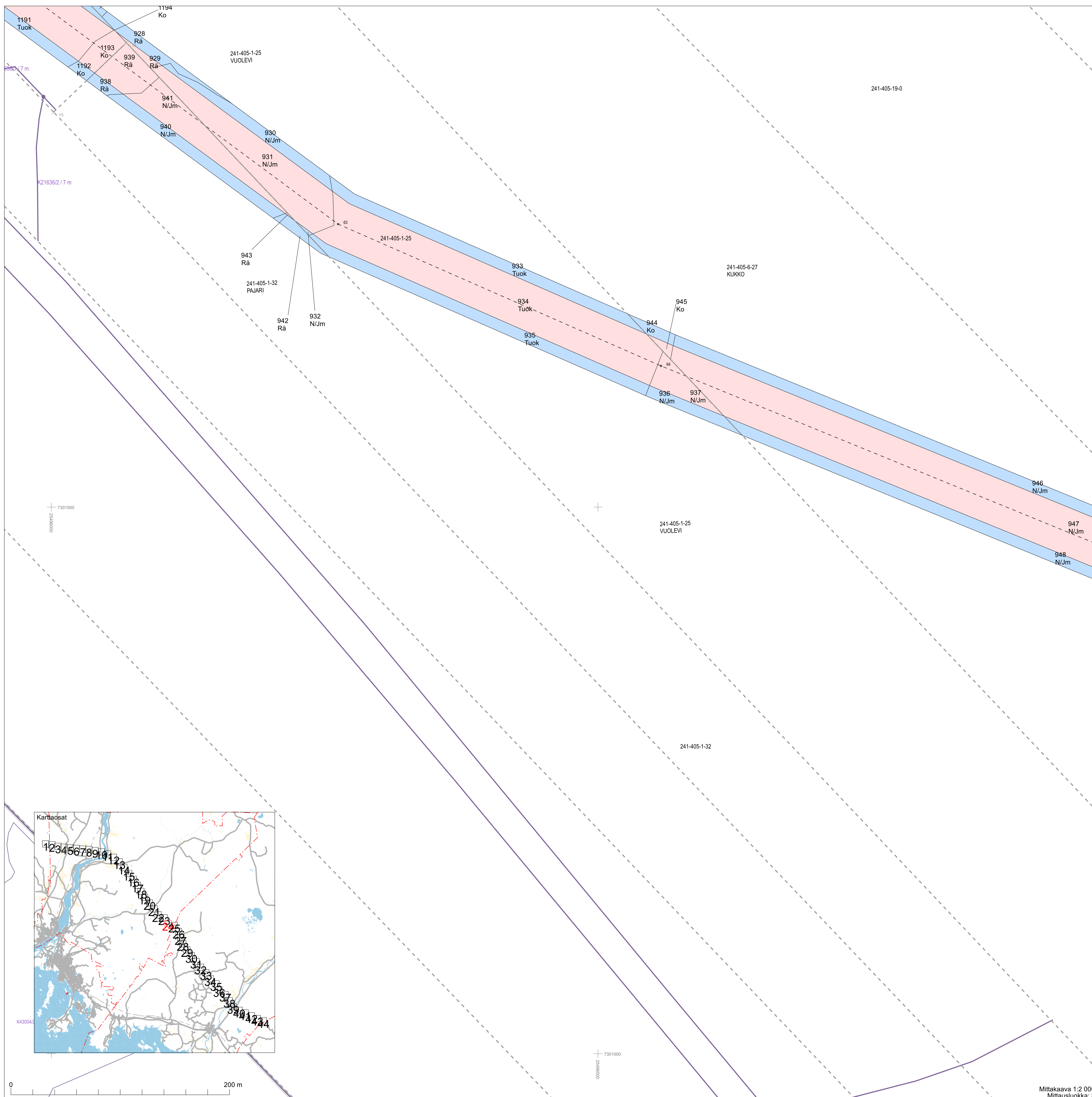


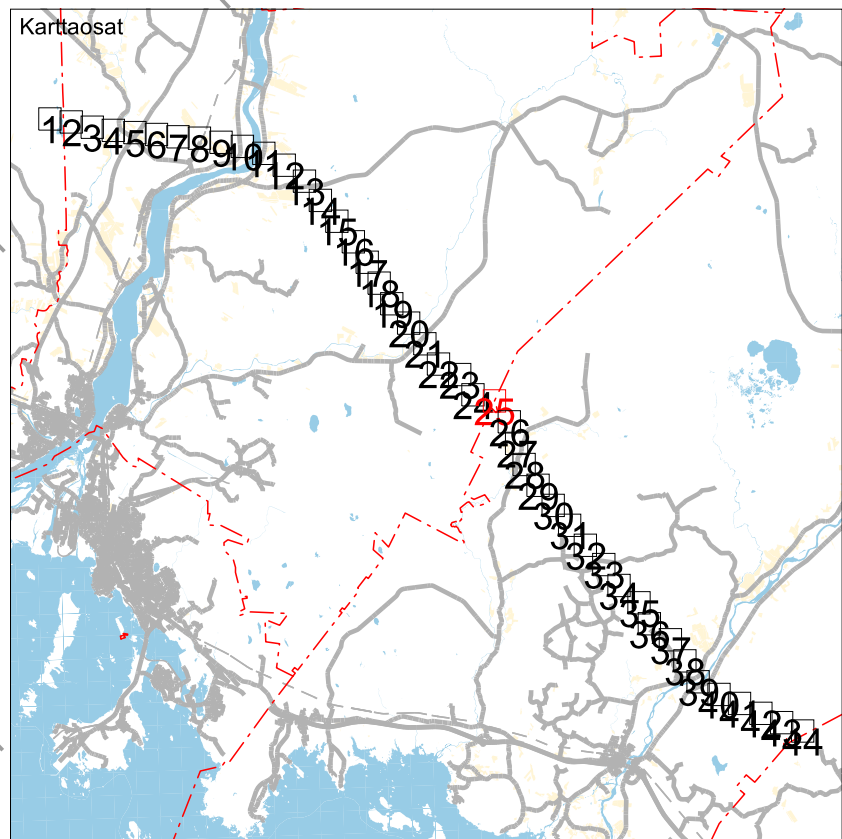
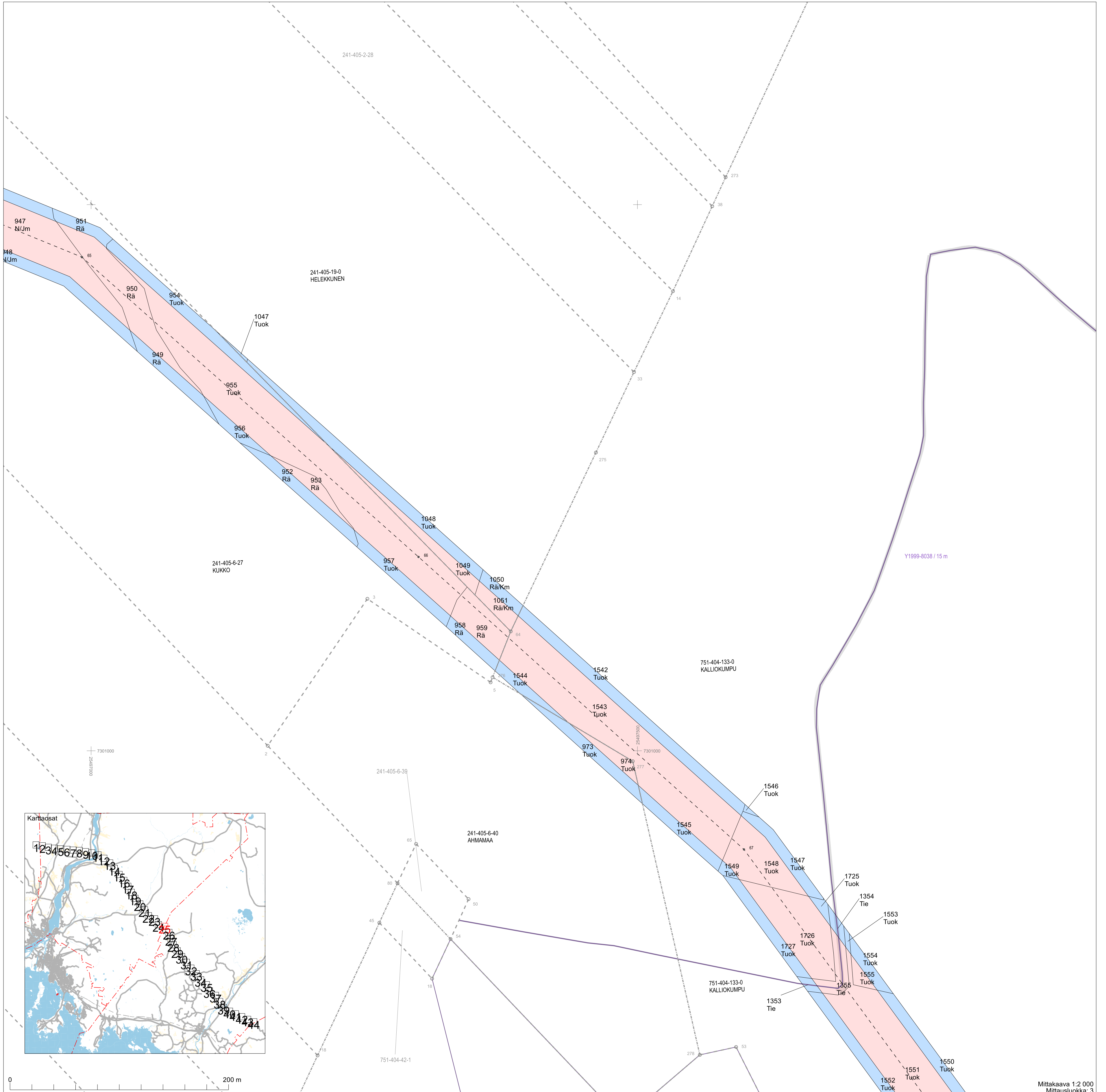


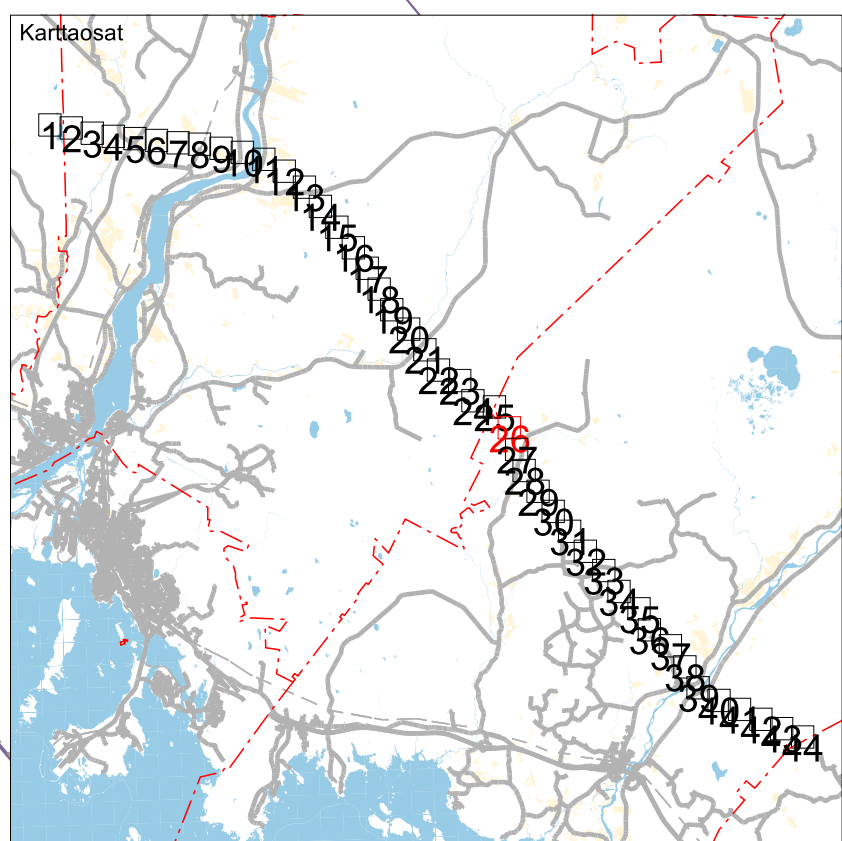
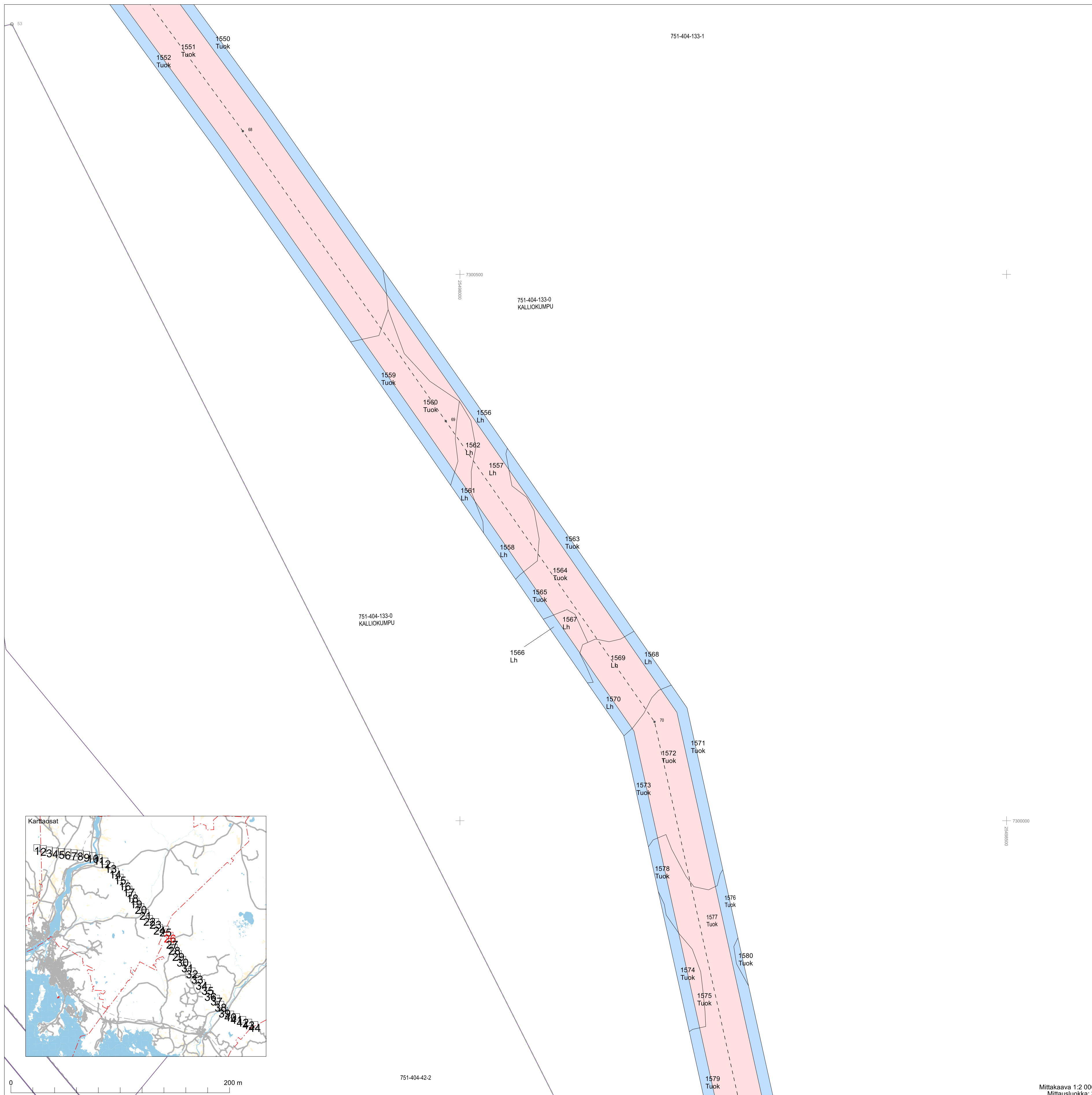
Mittakaava 1:2 000
Mittausluokka: 3

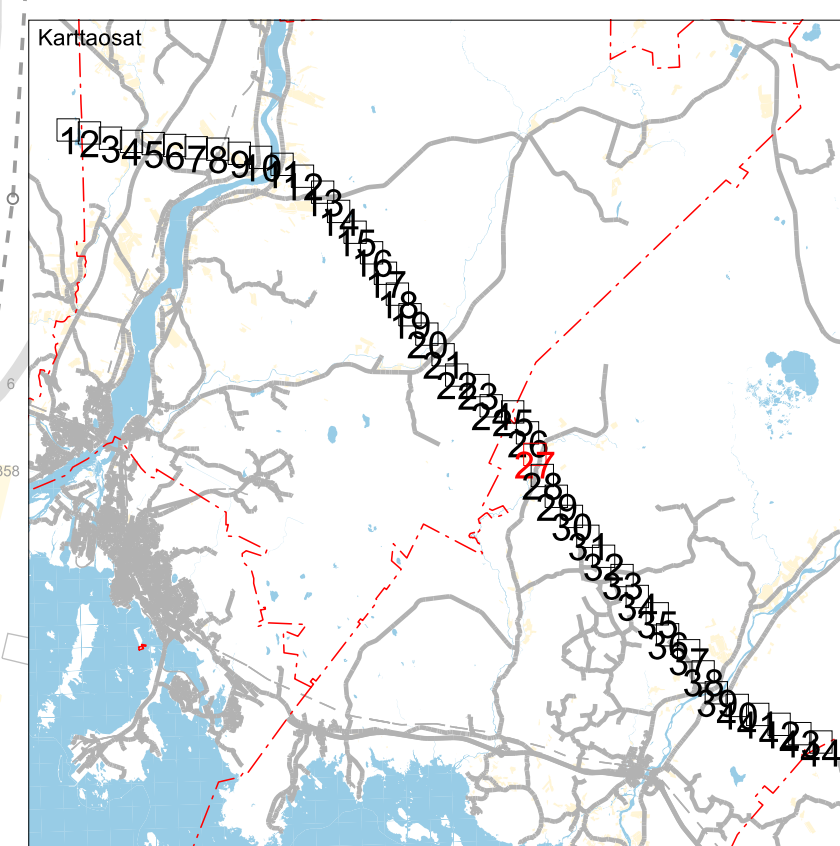
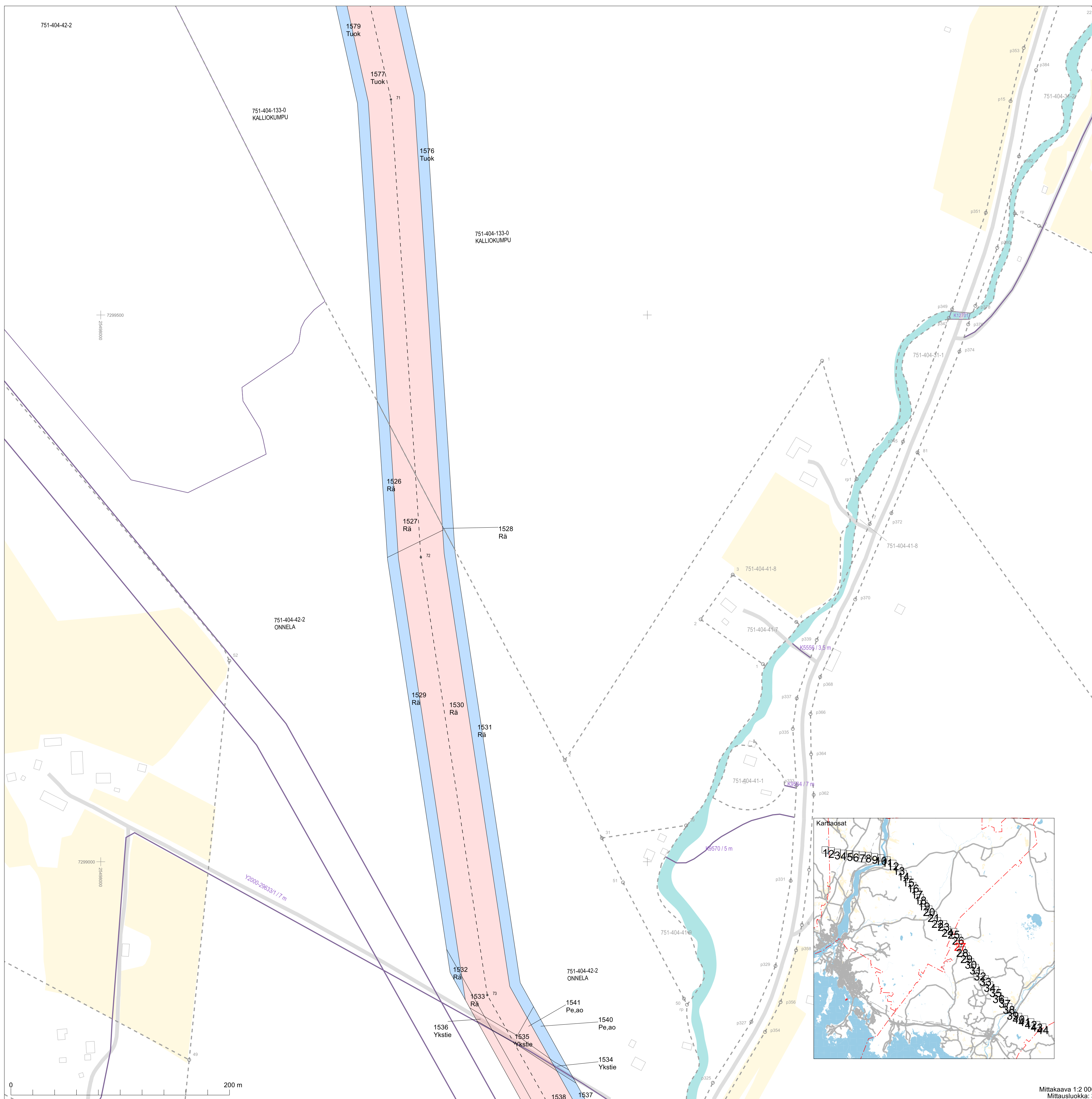
Koordinaattijärjestelmä: ETRS-GKN/peruskoordinaatisto

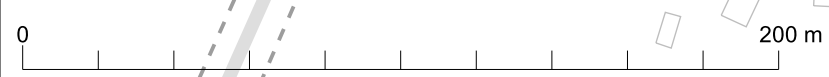
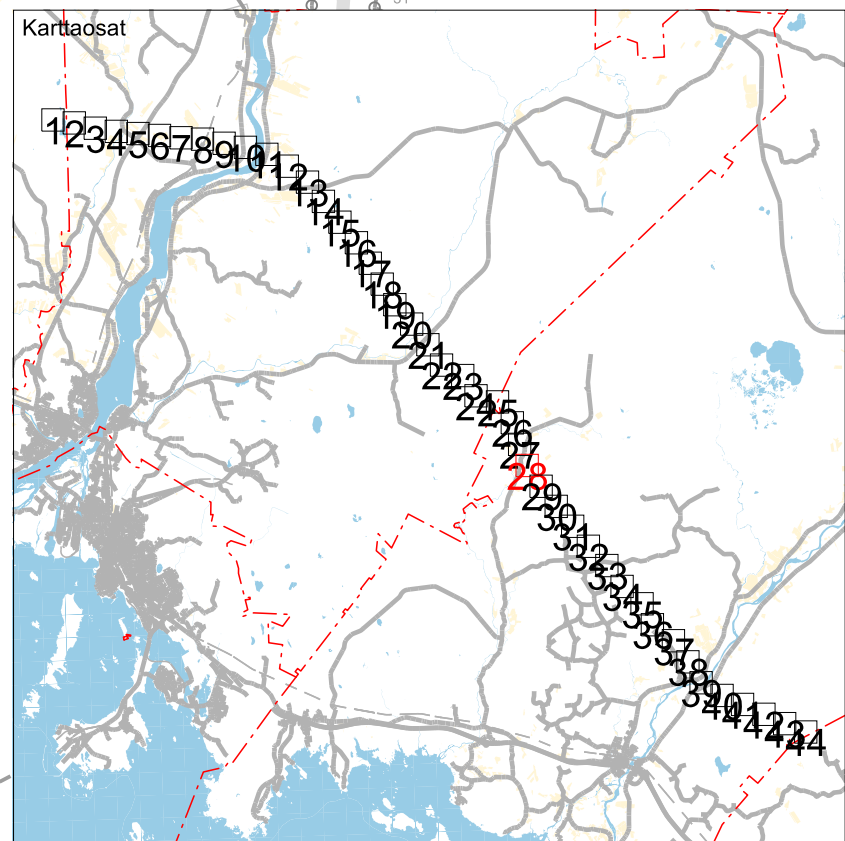
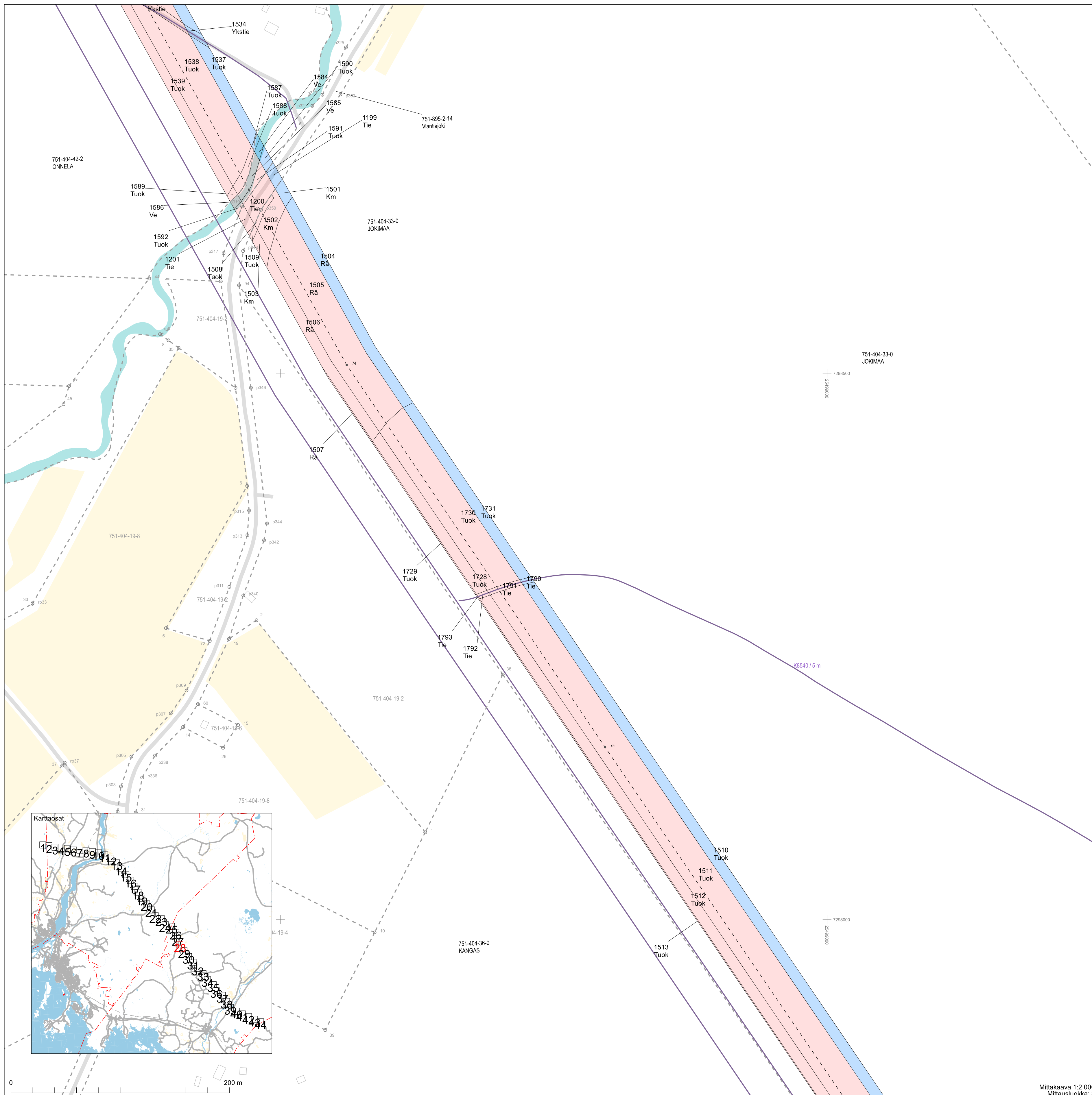




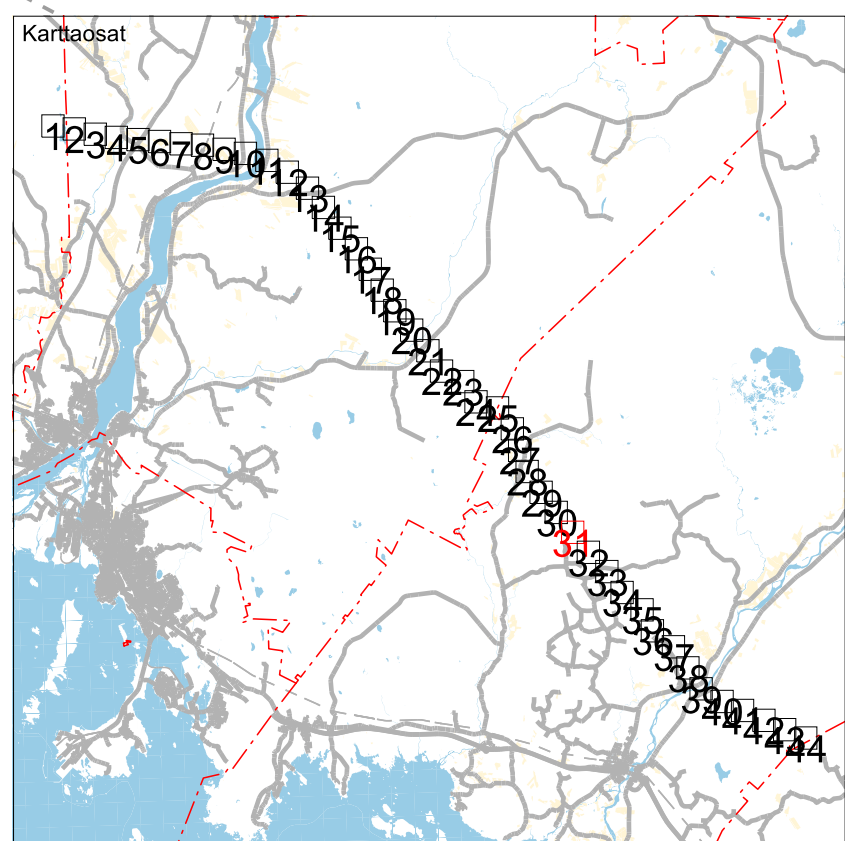




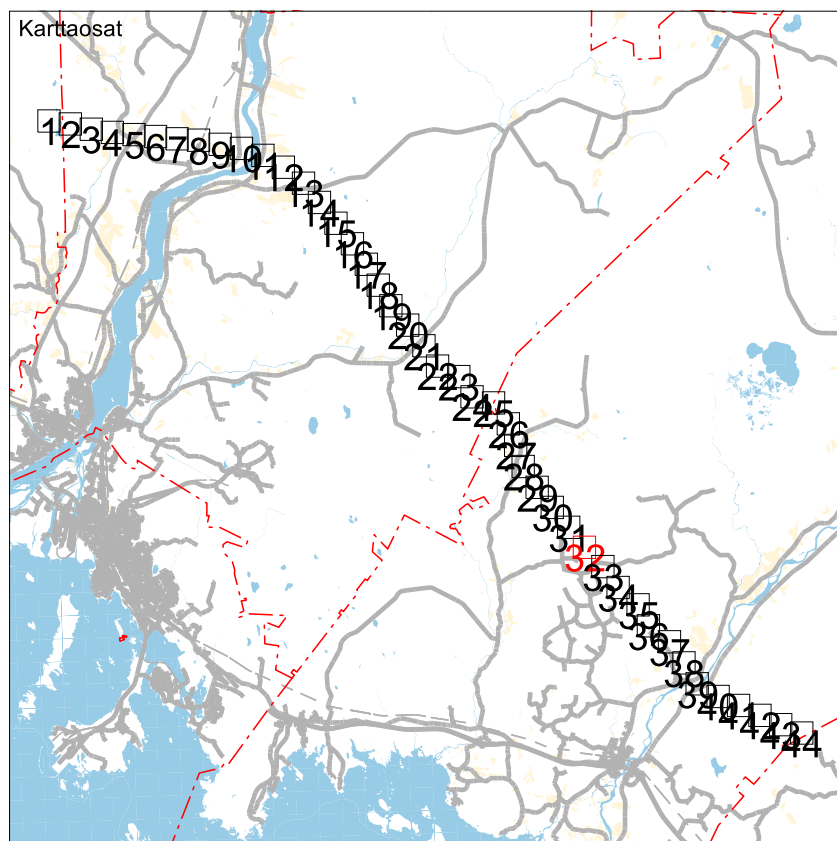
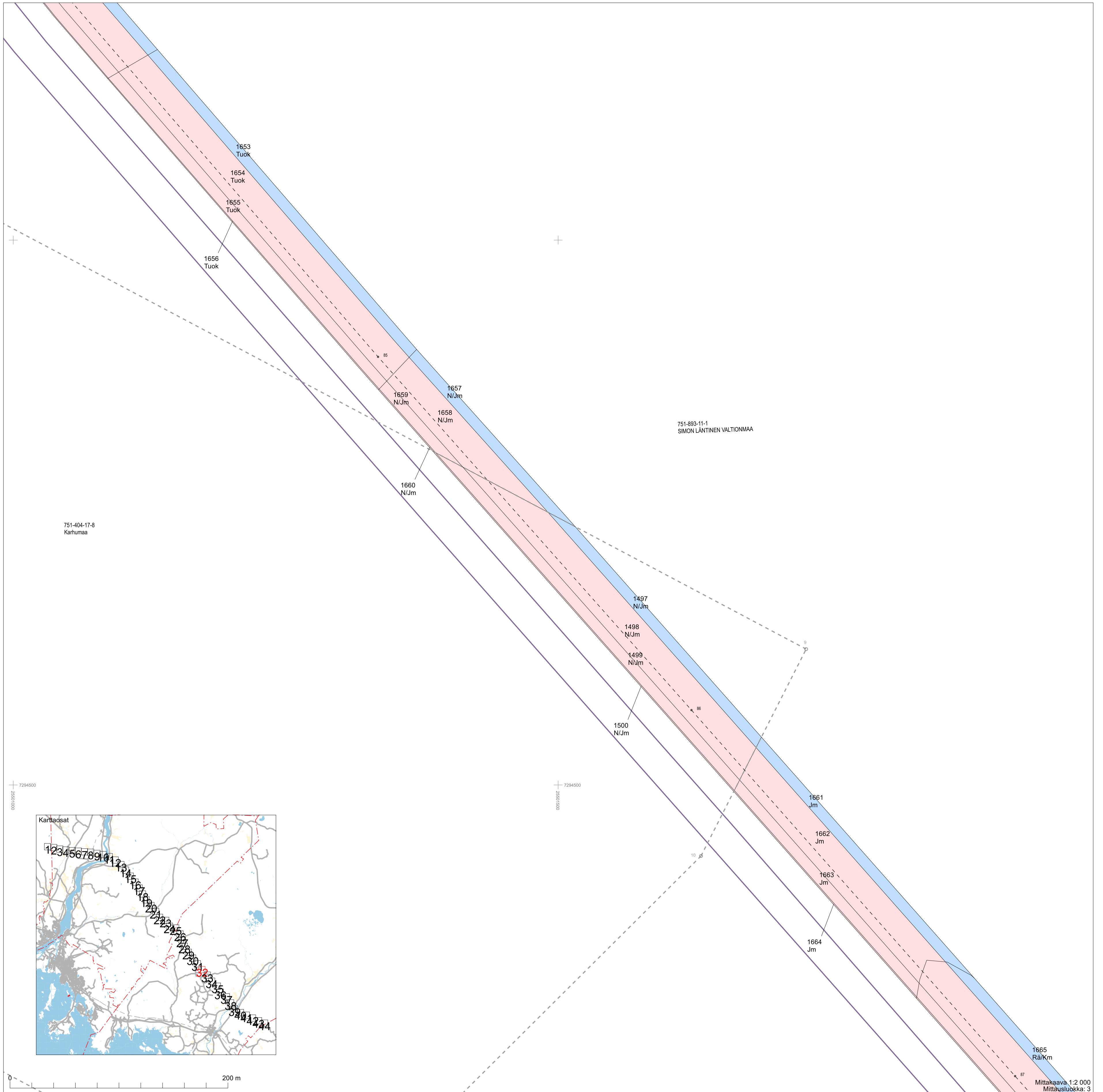




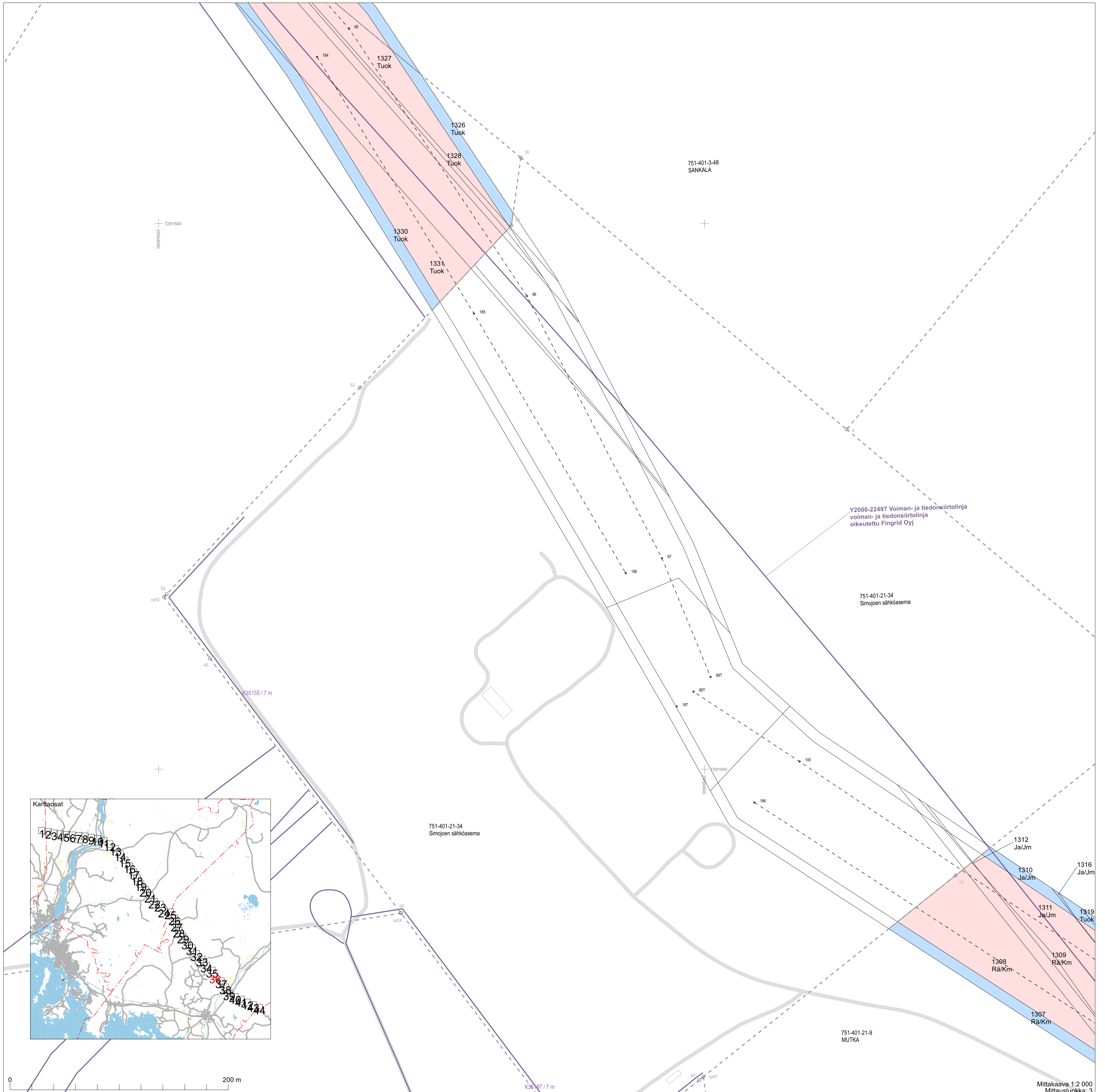


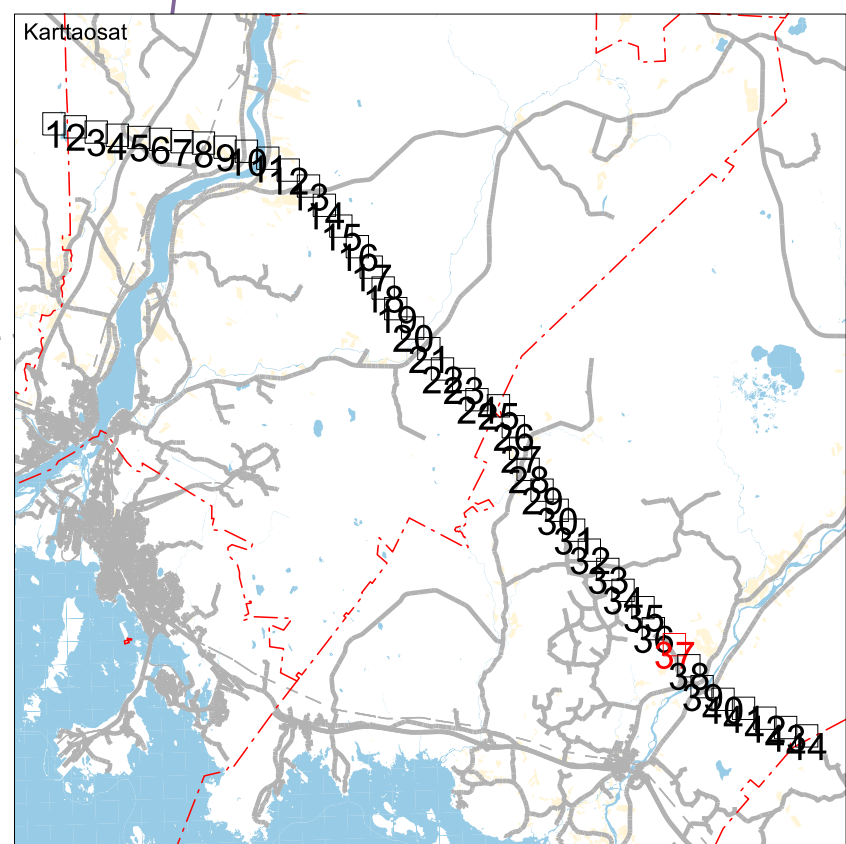
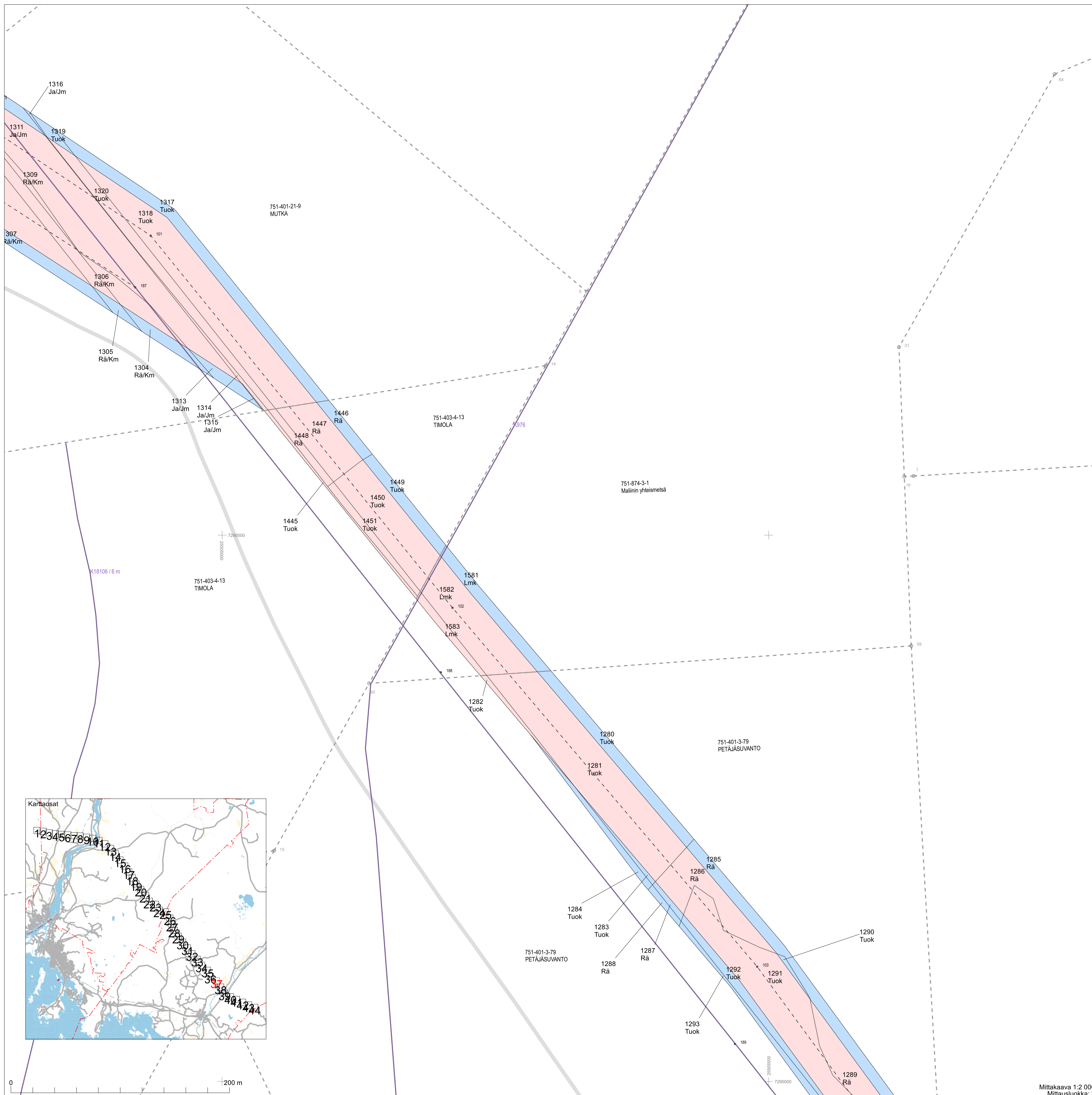


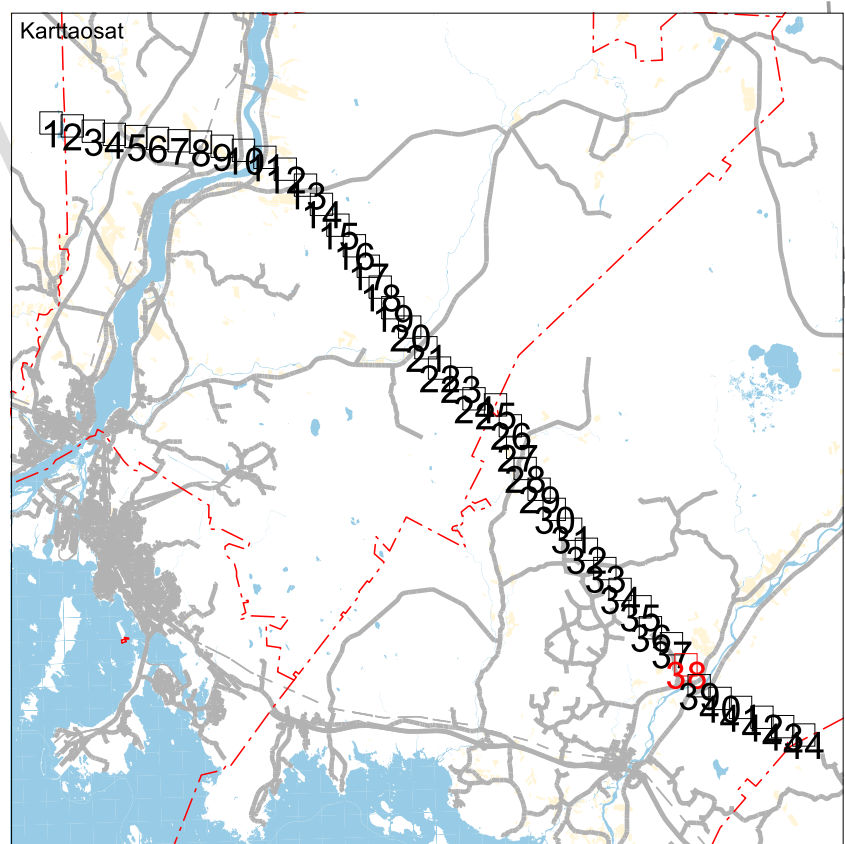
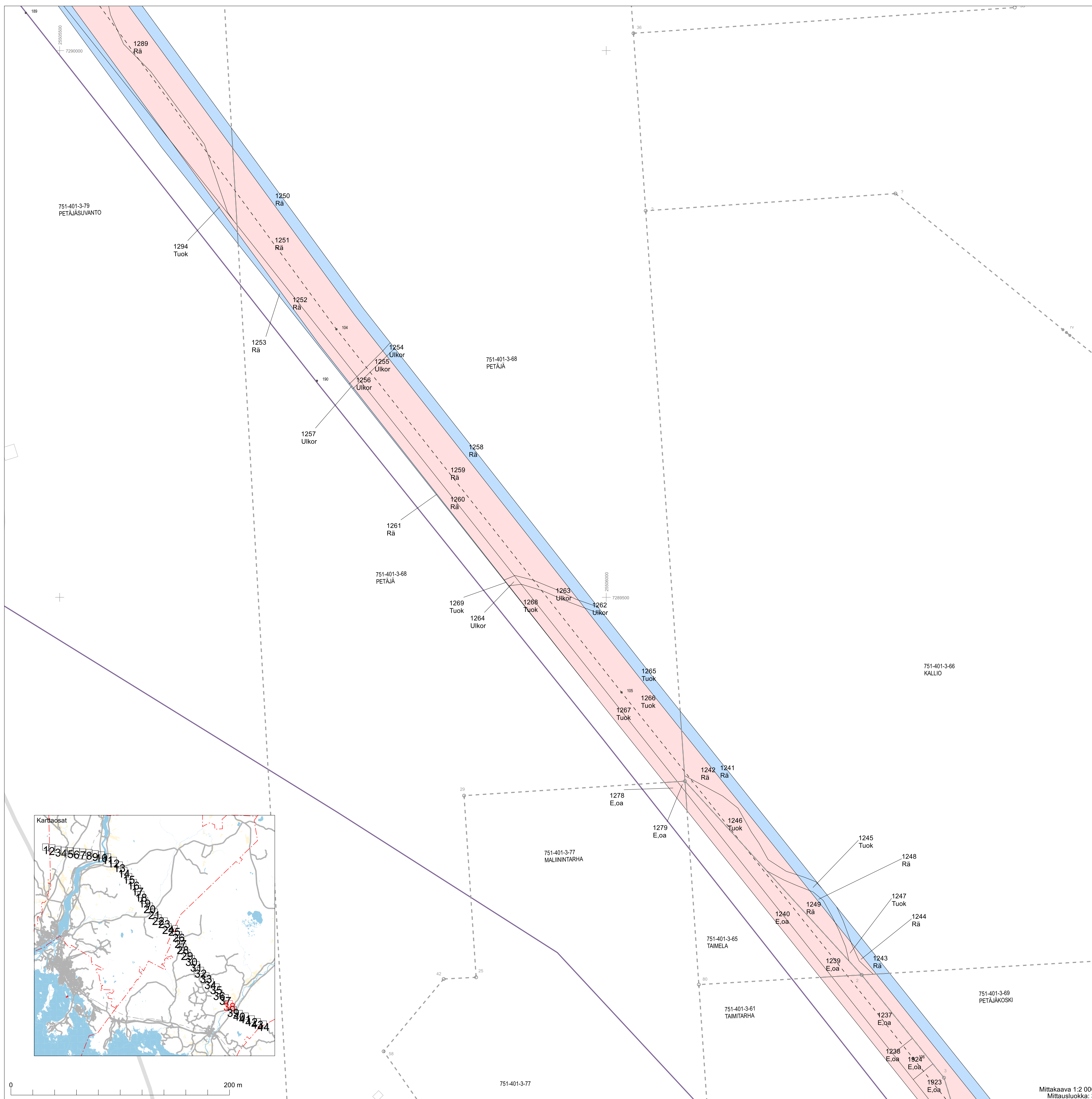
0 200 m

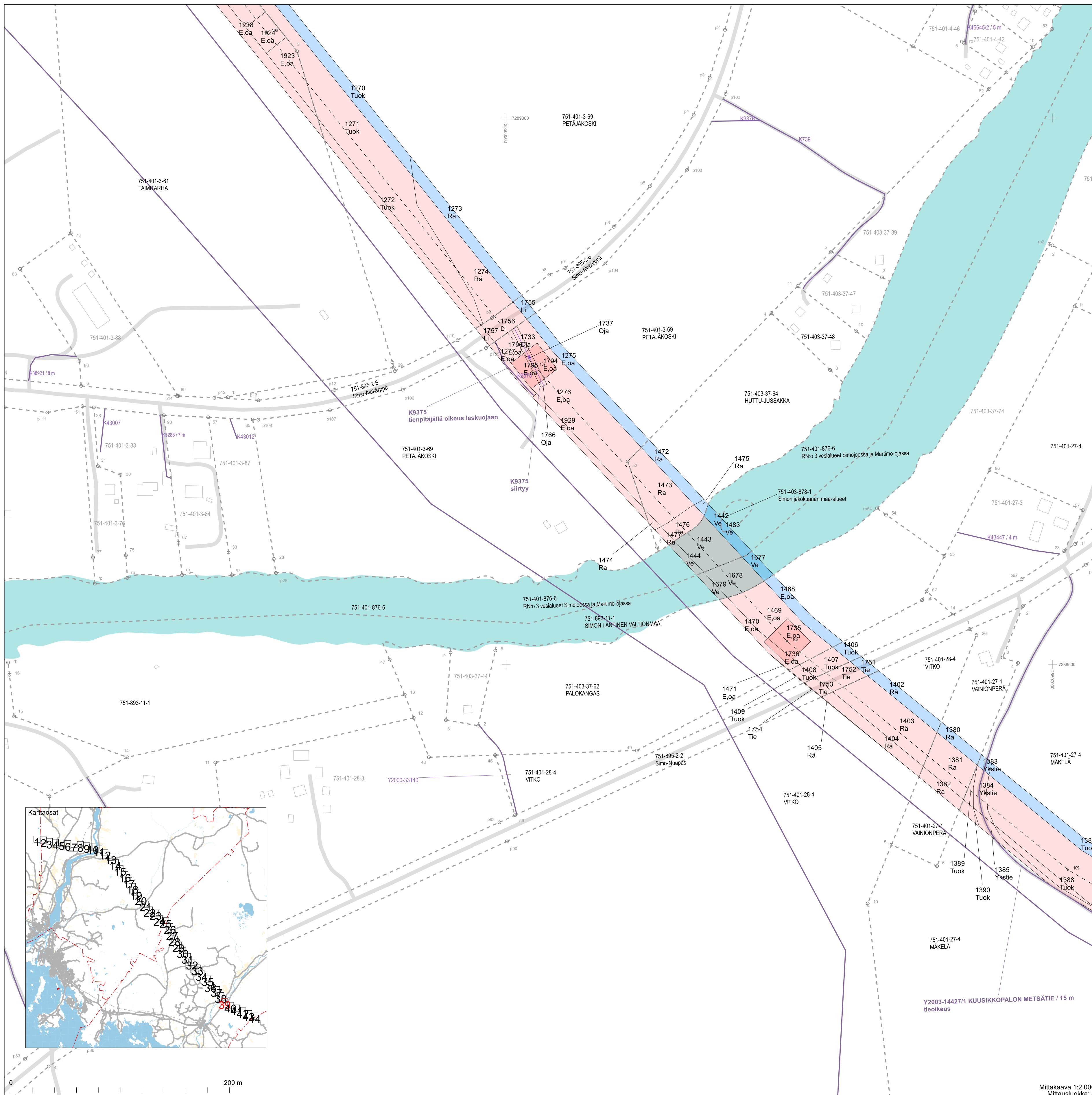


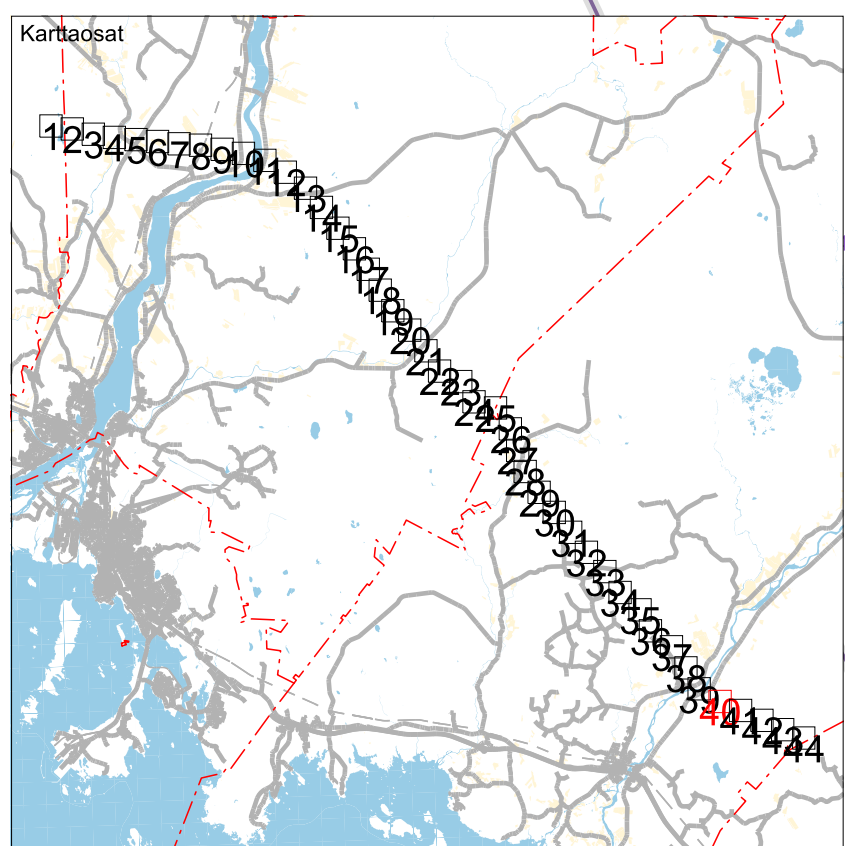
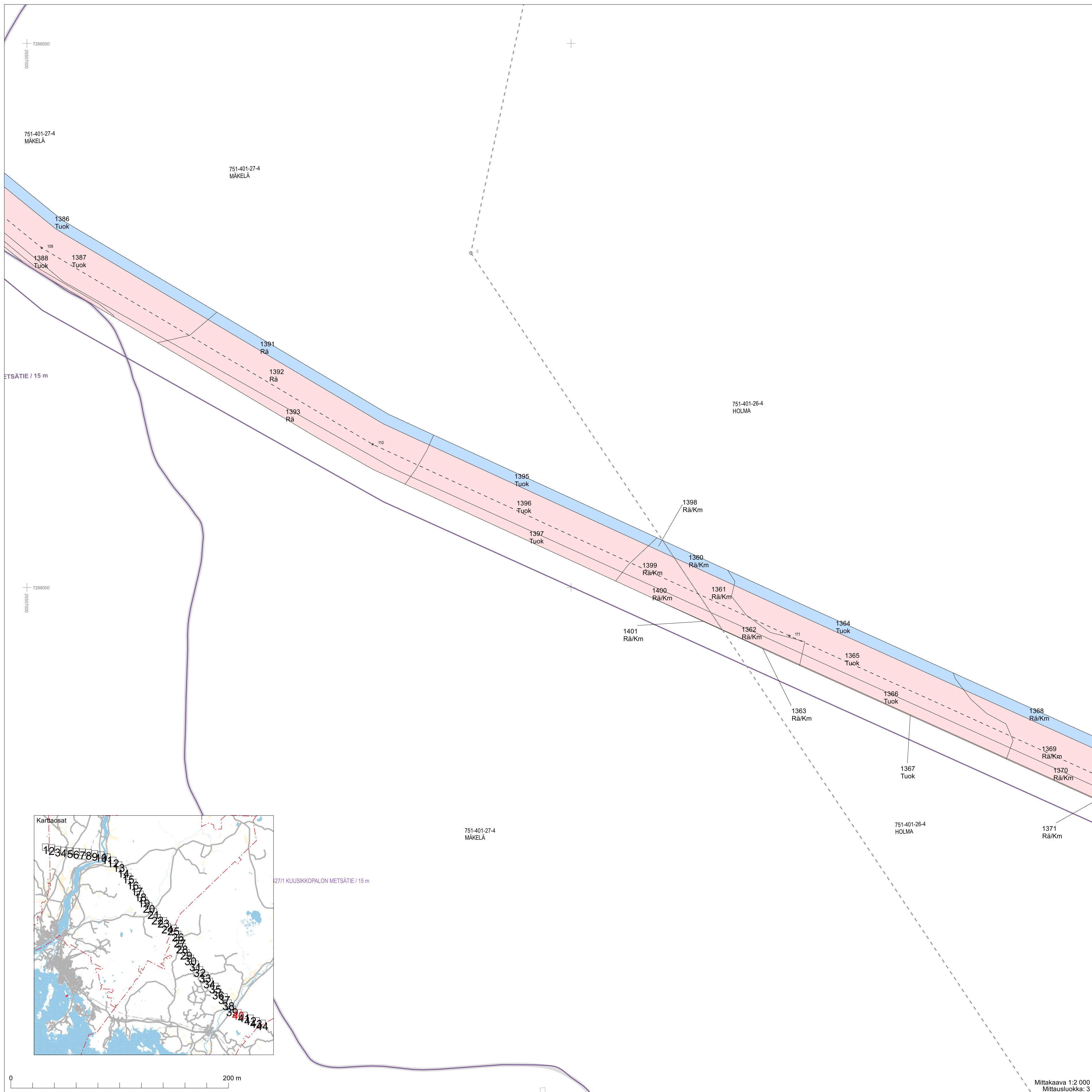


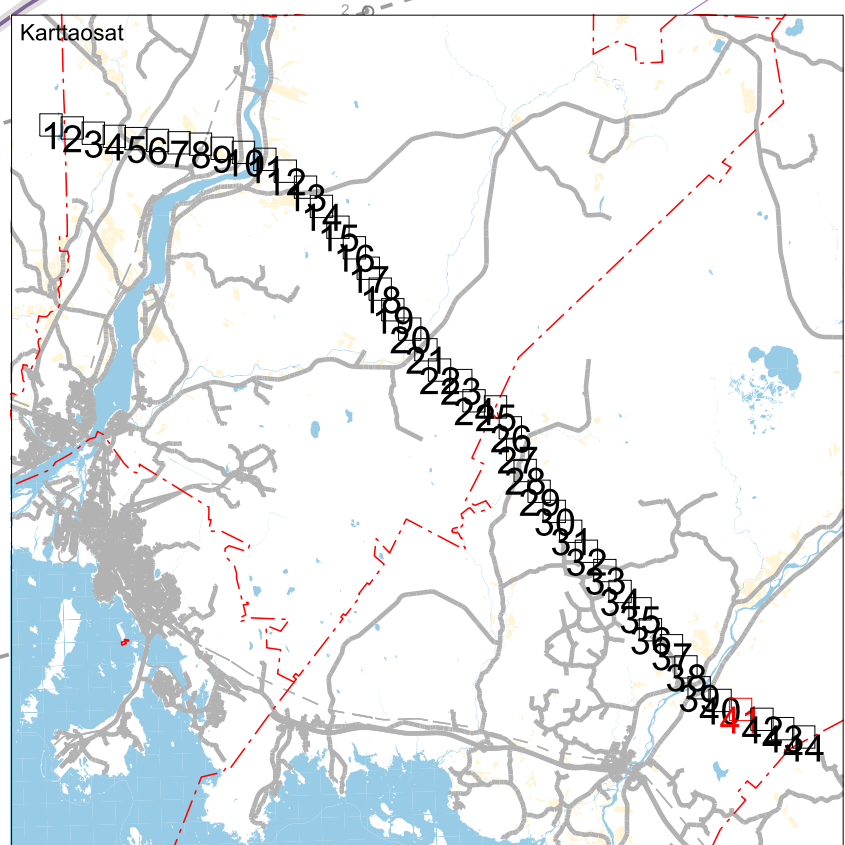
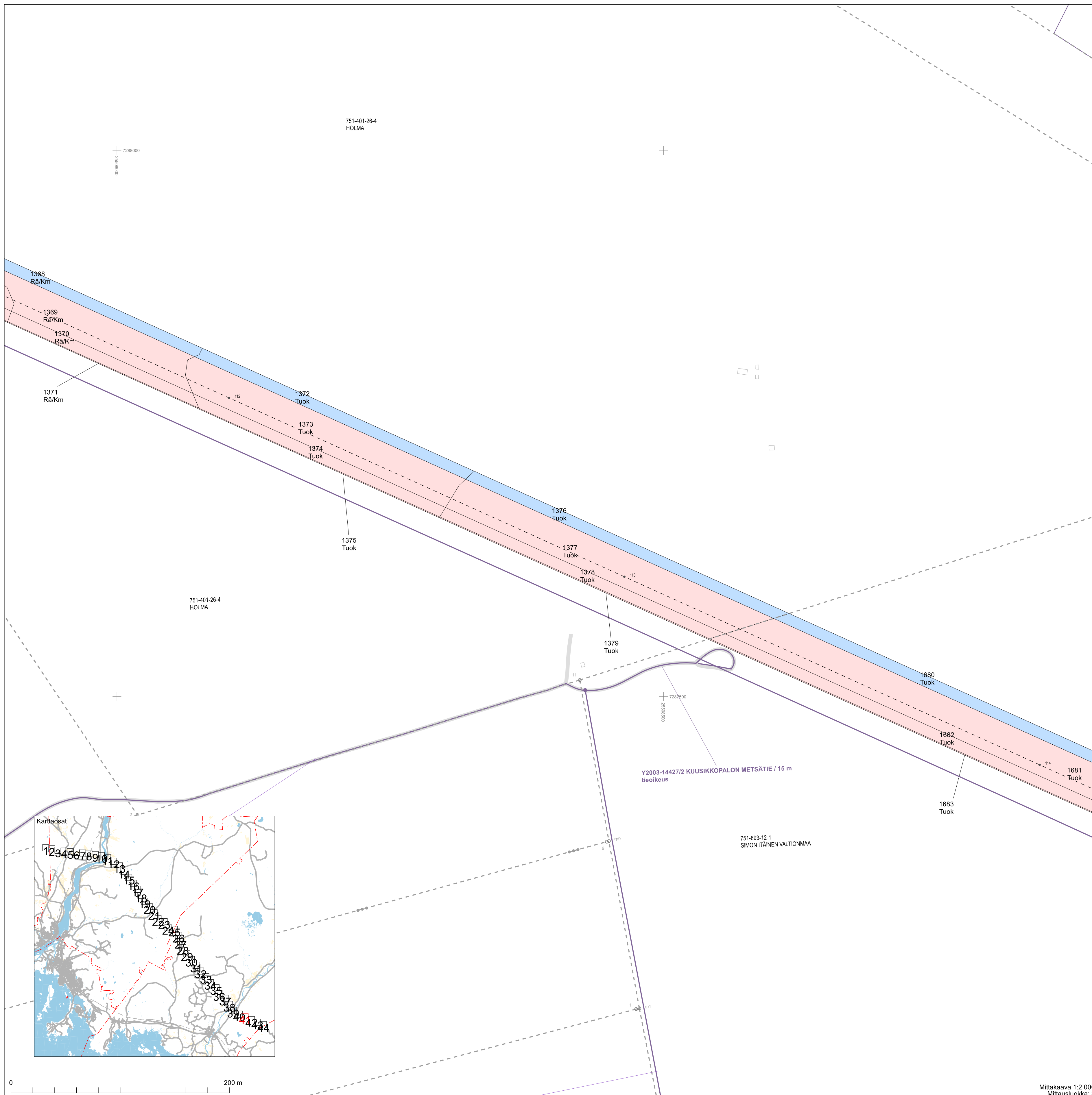


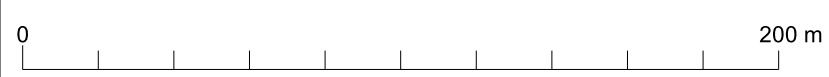
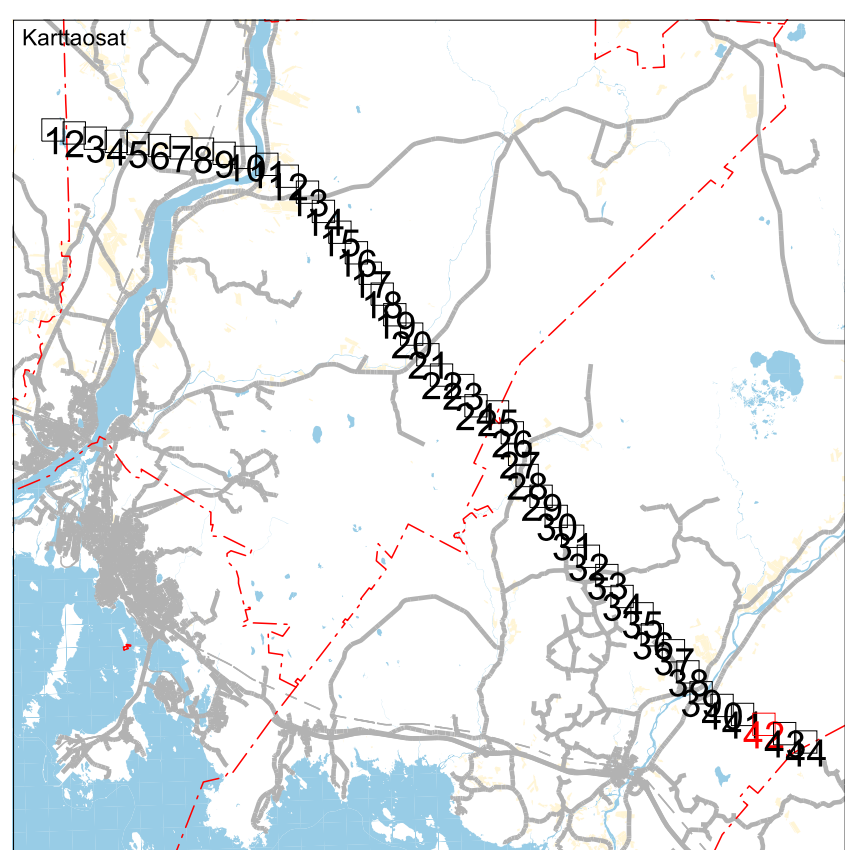
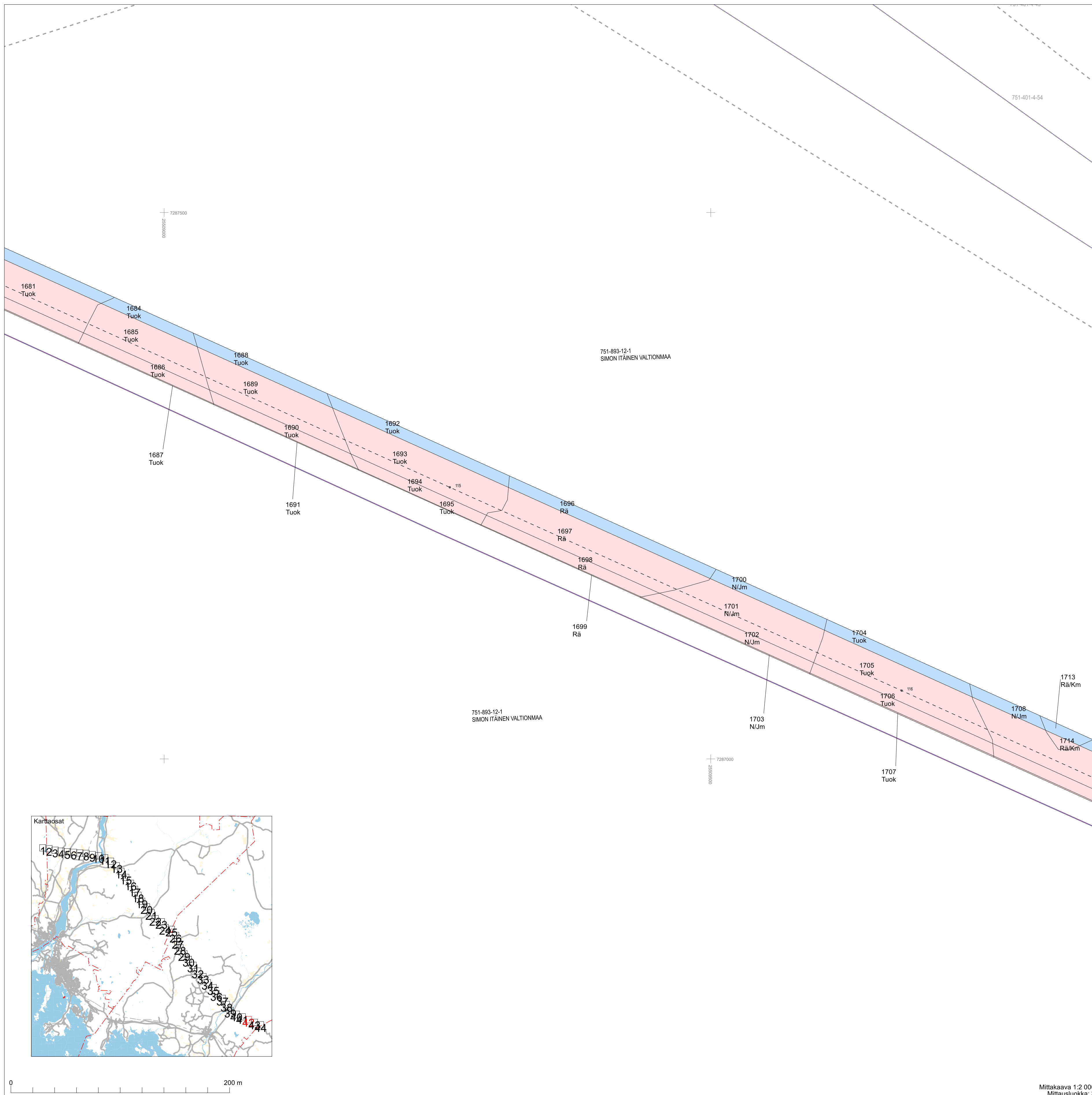


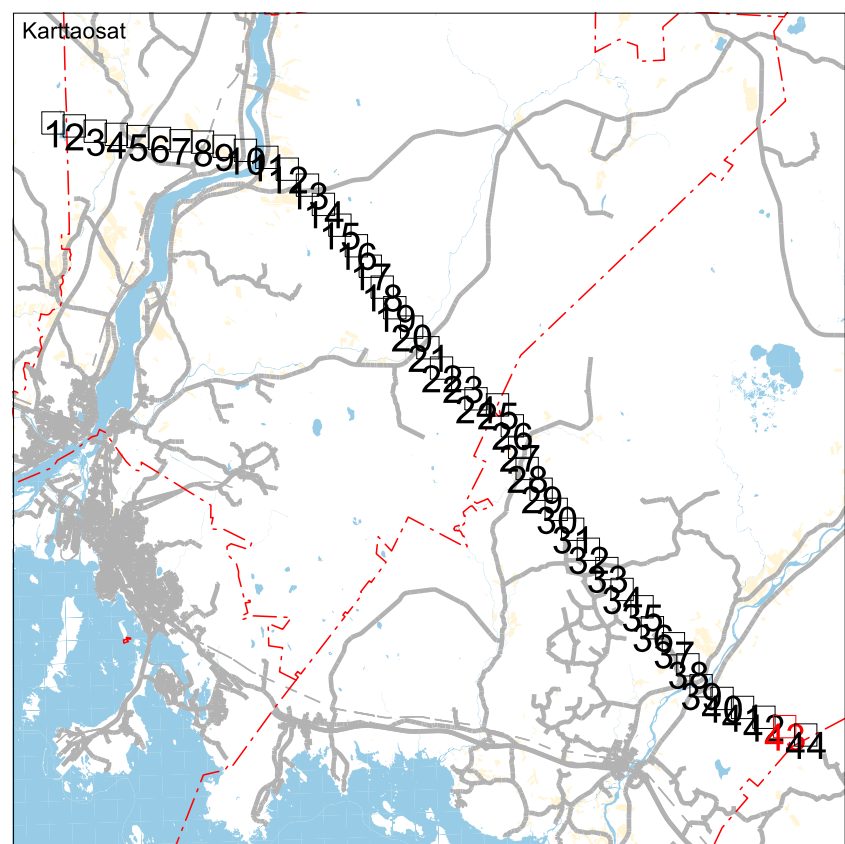


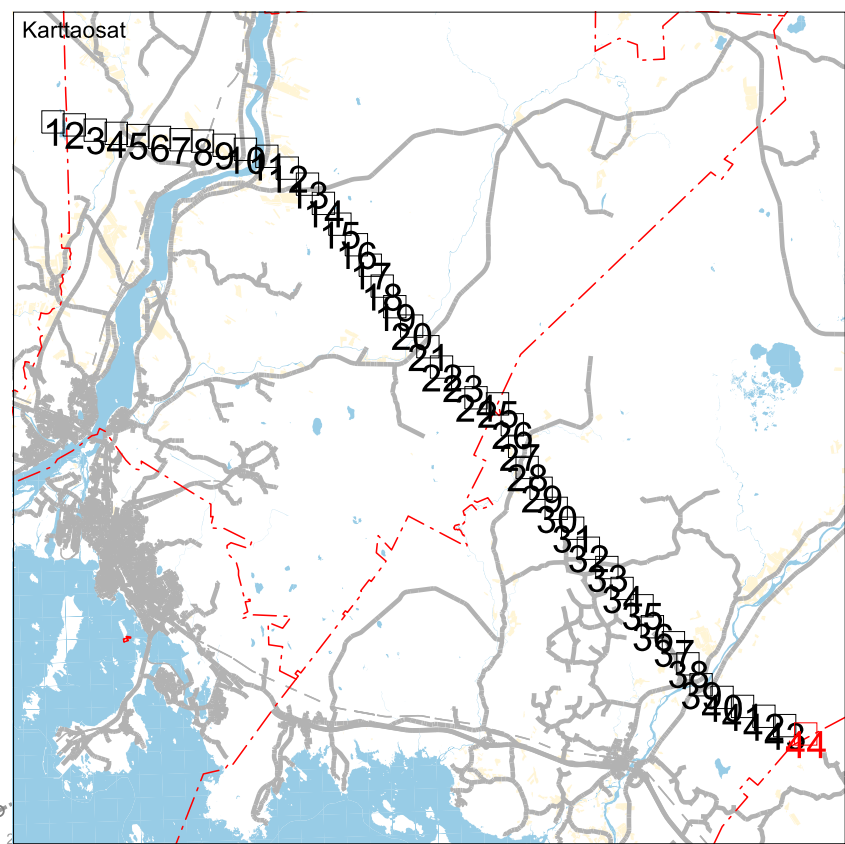
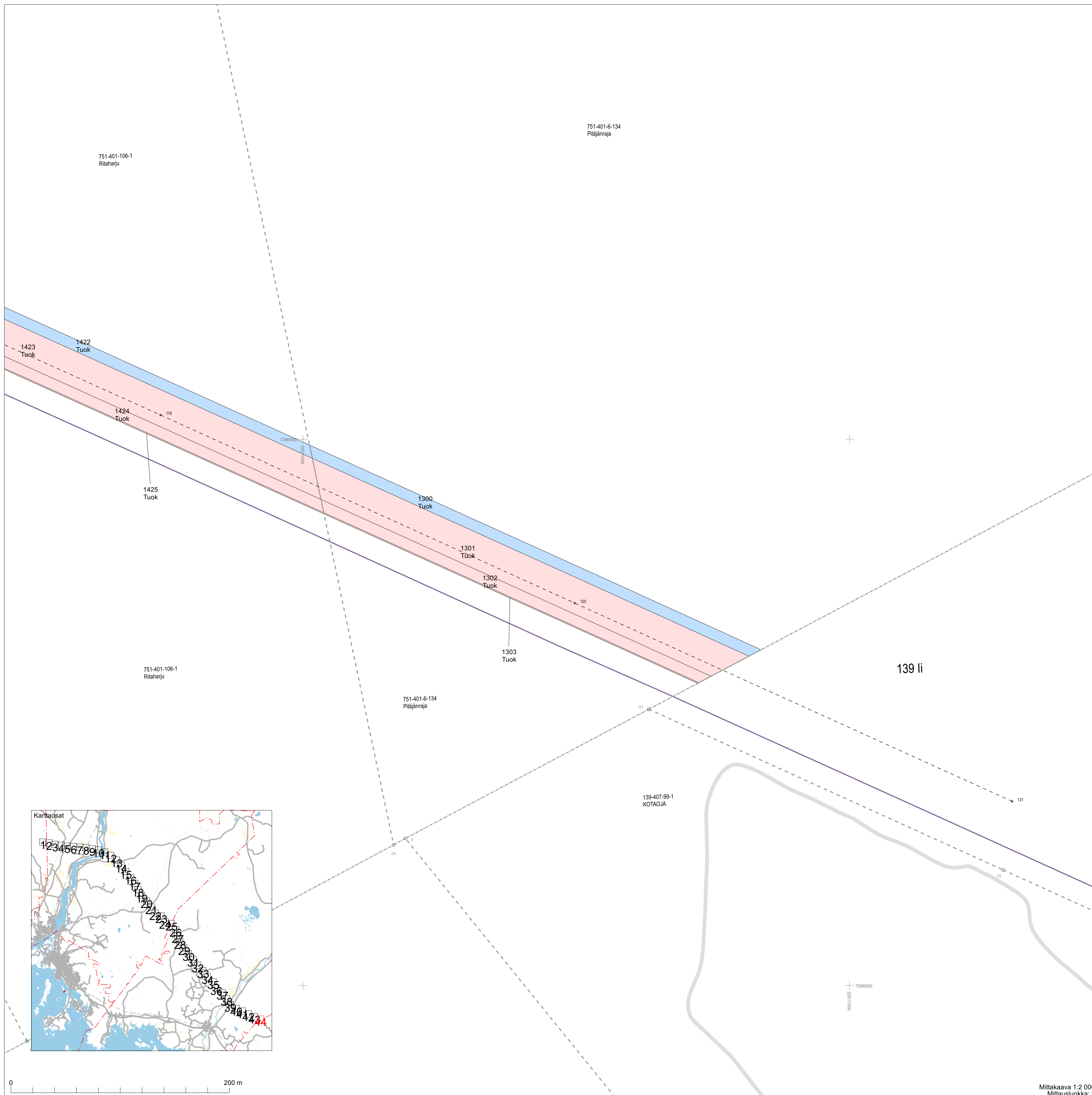





























	Toimituksessa vahvistettu tai uusi	Toimituksessa mukana	Toimituksessa poistettu	Ei mukana toimituksessa
Kiinteistöjen välinen raja - Tilan tai rekisteriyksikön raja - Tontin tai yleisen alueen raja - Kuntaraja	  	  	  	  
Kiinteistötunnus - Kiinteistö / määräala	297-411-1-31 (297-411-1-27) (M601) Koivula	297-411-1-27		297-411-1-23
Rajamerkki - Putkipyykki - Maaperäkivipyykki - Yksikivinen pyykki - Nelikulmainen pyykki - Viisikivinen pyykki - Viisipaaluinen pyykki - Rajapiste - Rajaviitta	       	       	       	       
Rajan pituus - Rajamitta - Rajamitta ja lisämitta	31.0 21.0+2.5	31.0 21.0+2.5		
Muu rajamerkkien välinen etäisyys (sidemitta)				
Käyttöoikeus ja sen tunnus - Tietooikeus, osan numero, leveys - Muu linjamainen oikeus - Alueellinen oikeus / maantien suoja-alue / näkemäalueen raja - Vedenotto-oikeus	  	  	  	  
Maastokuvio - Tunnus - Raja	2 	2 		
Yksityistien vaikutusalueen rajaus				
Muut mahdolliset merkit - Yksityistien liittymä - Maatalousliittymä - Kaivo - Tien keskilinjan piste	    	    		

Maaston havainnollistamiseksi saatetaan toimituskartalla esittää myös maastokartan rakennuksia ja teitä (harmaa), vesialueita (sininen) ja mahdollisesti myös muita kohteita.

Toimituskartalla olevia koordinaattiristejä ja -lukuja voidaan käyttää paikantamisen apuna maastossa. Asemakaava-alueella näytetään kaavan mukainen käyttötarkoituksen lyhenne (esim. AO).