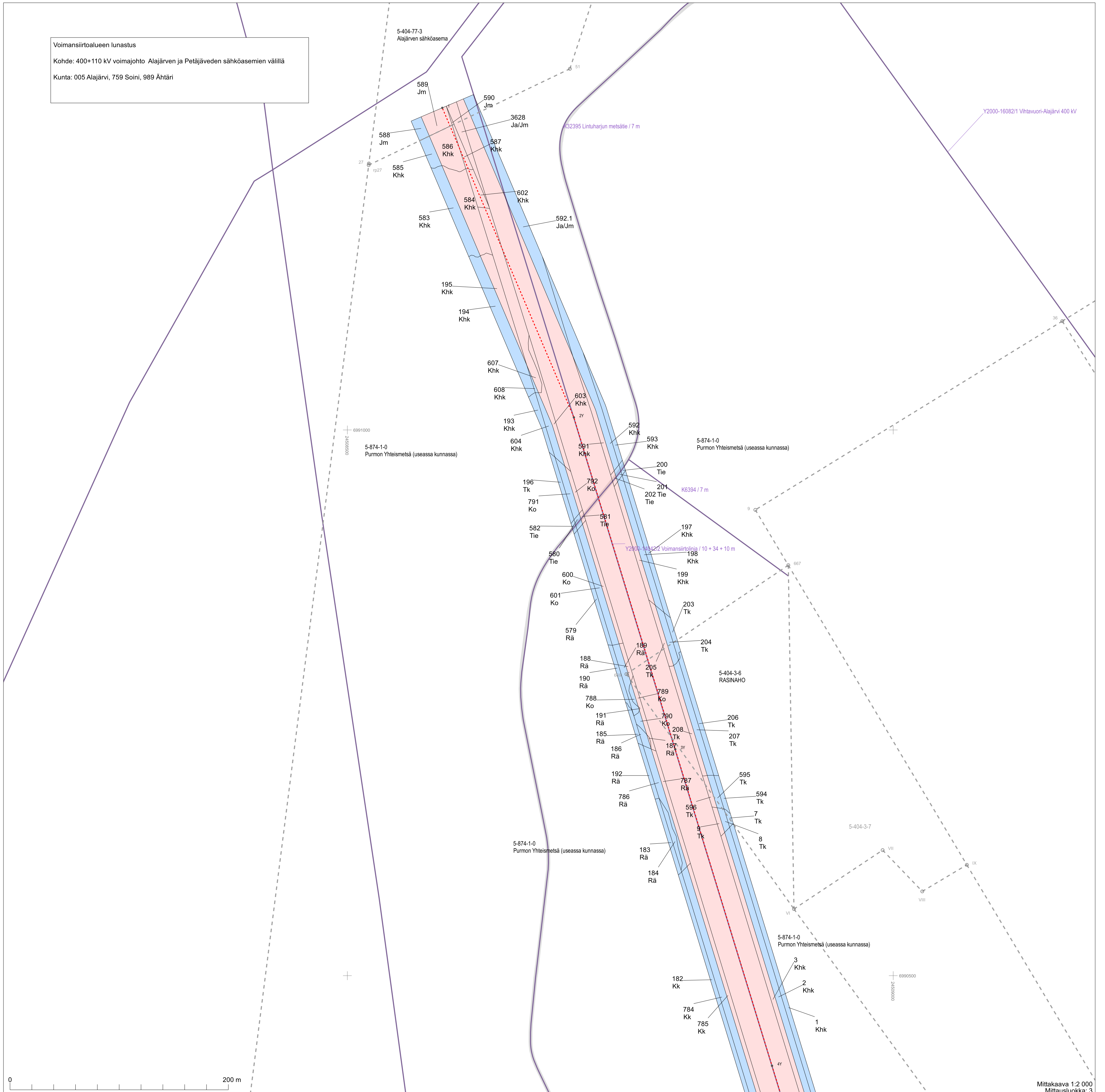


Voimansiirtoalueen lunastus  
Kohde: 400+110 kV voimajohto Alajärven ja Petäjaveden sähköasemien välillä  
Kunta: 005 Alajärvi, 759 Soini, 989 Ähtiäri

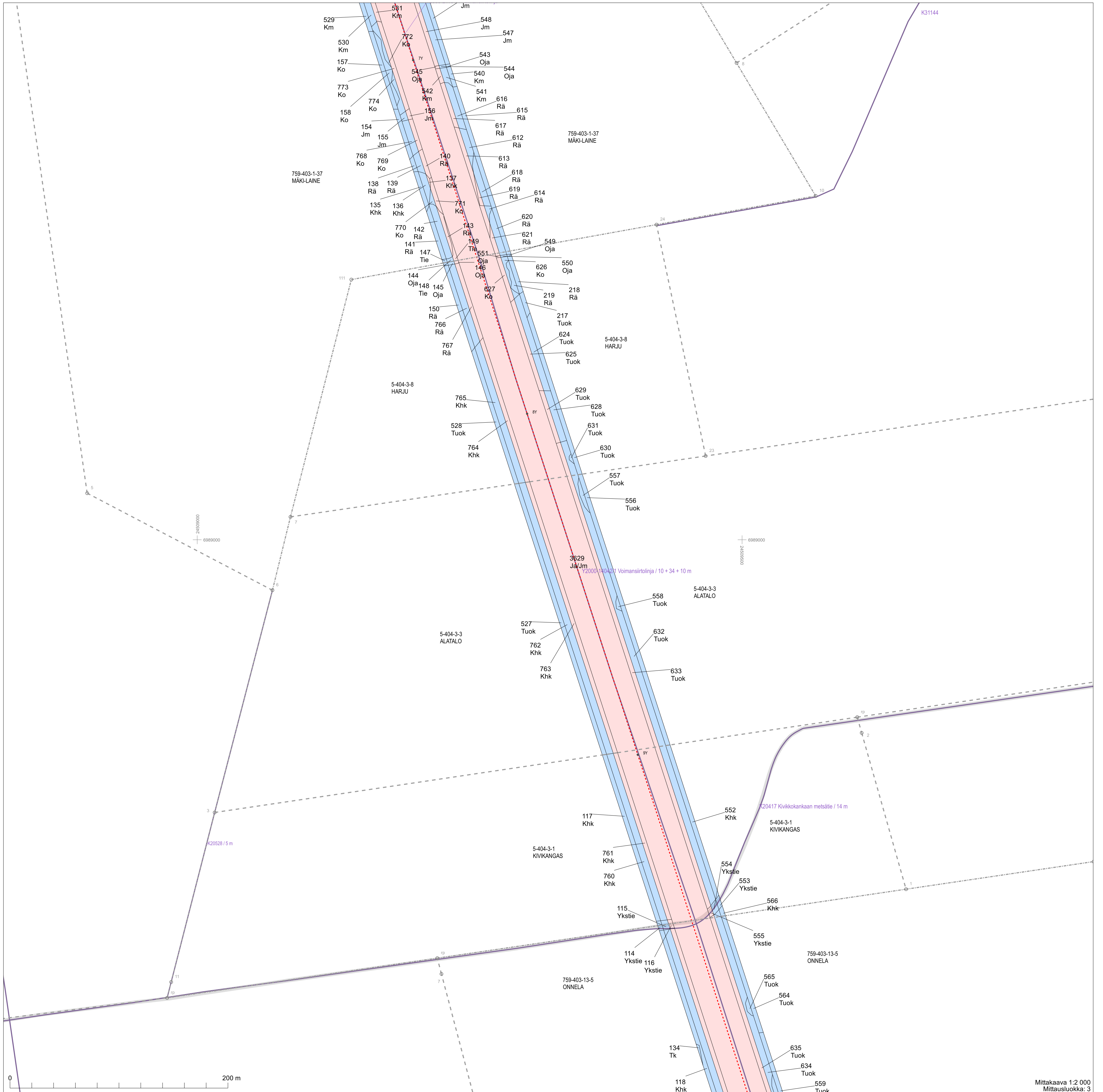


0 200 m

Mittakaava 1:2 000  
Mittausluokka: 3

Koordinaattijärjestelmä: ETRS-GKn/peruskkoordinaatisto

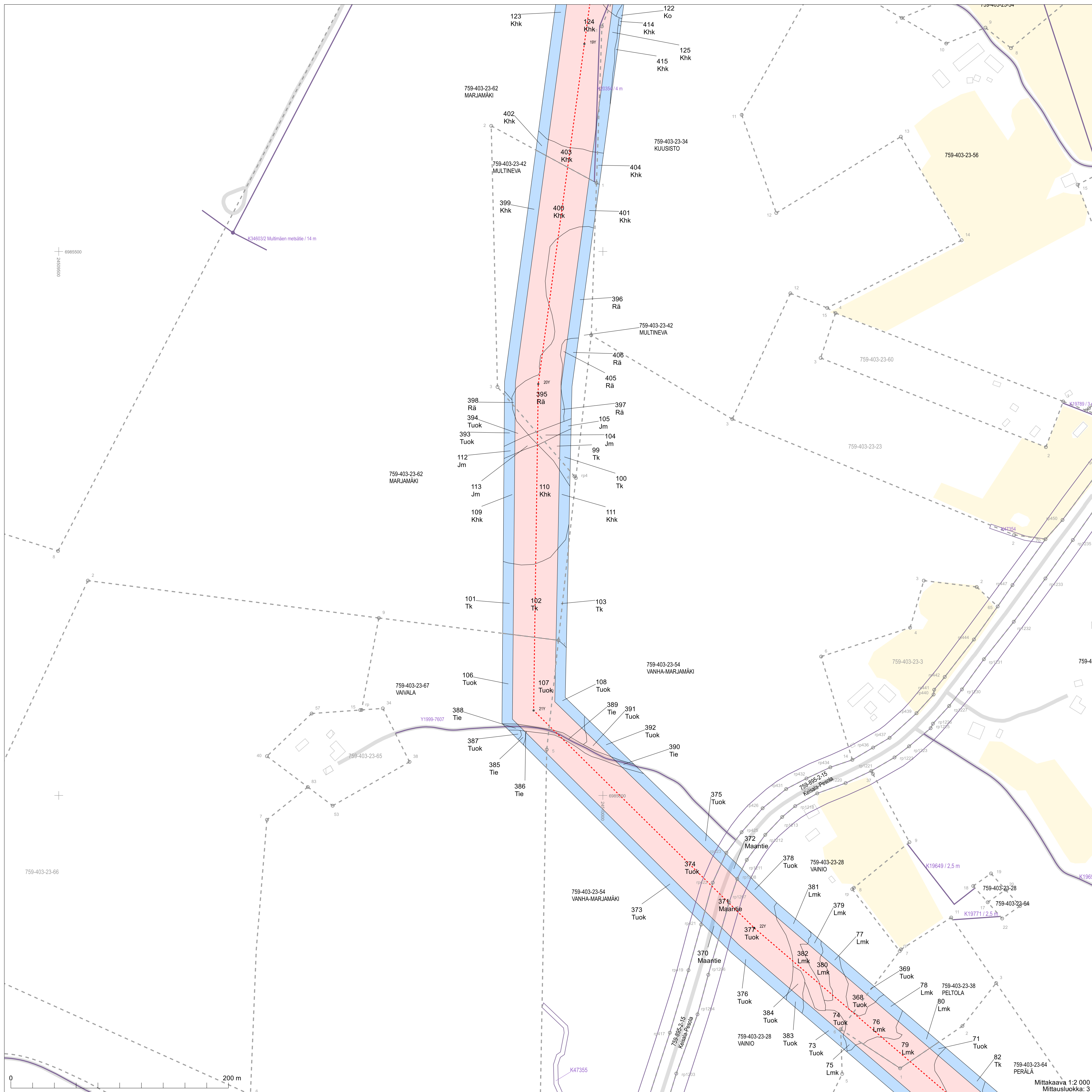


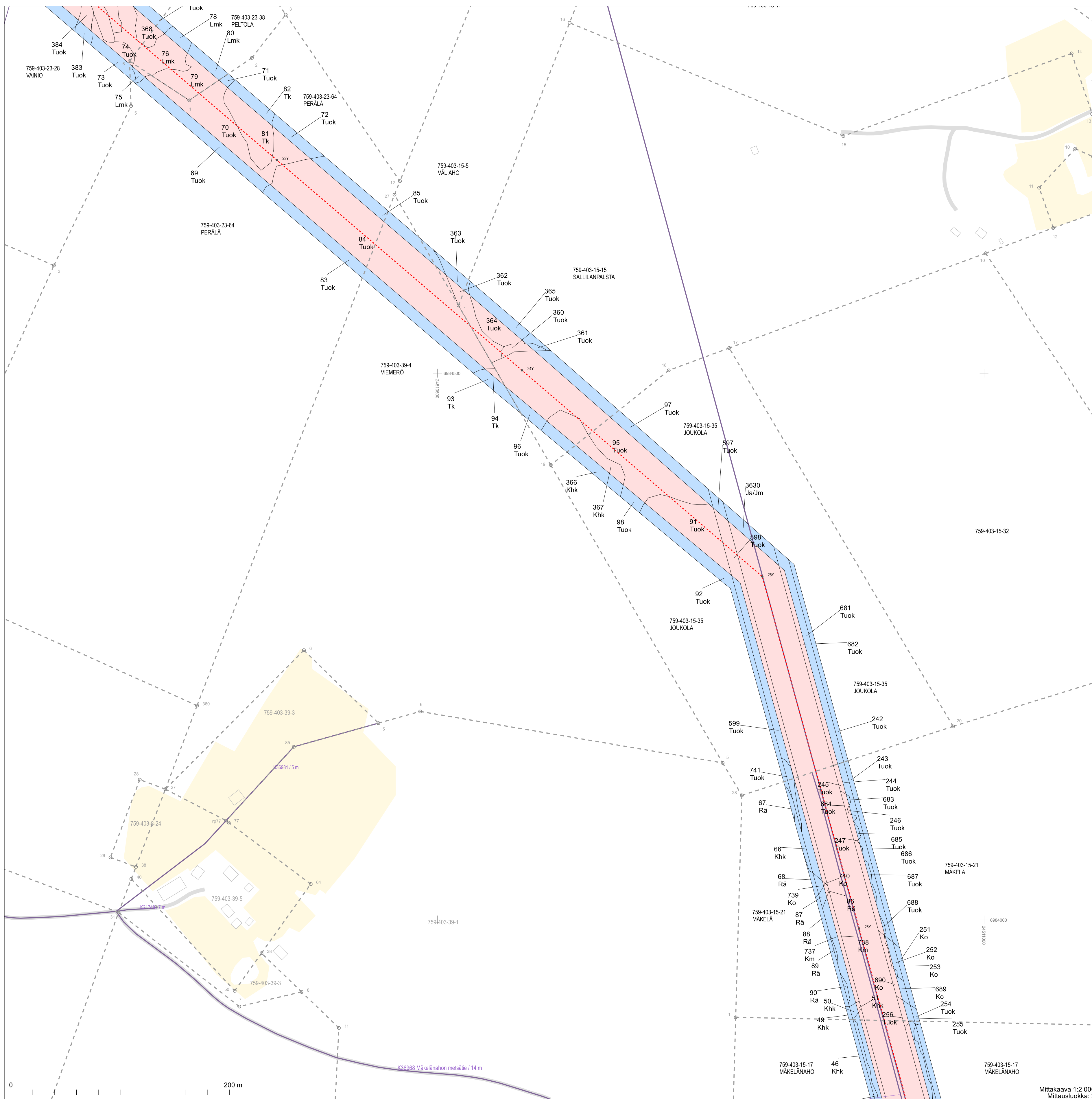




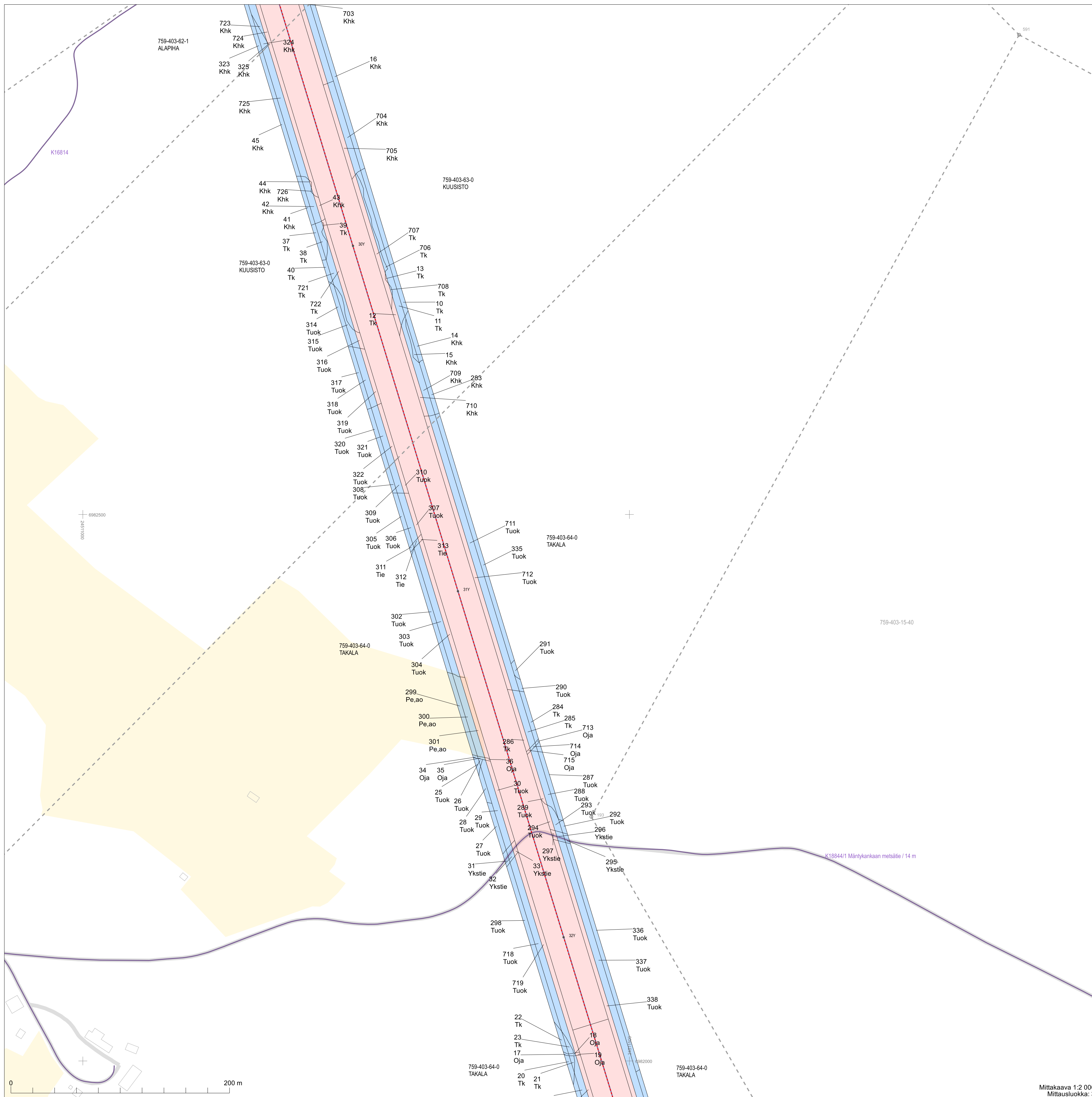






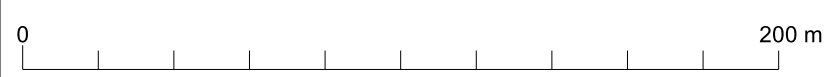




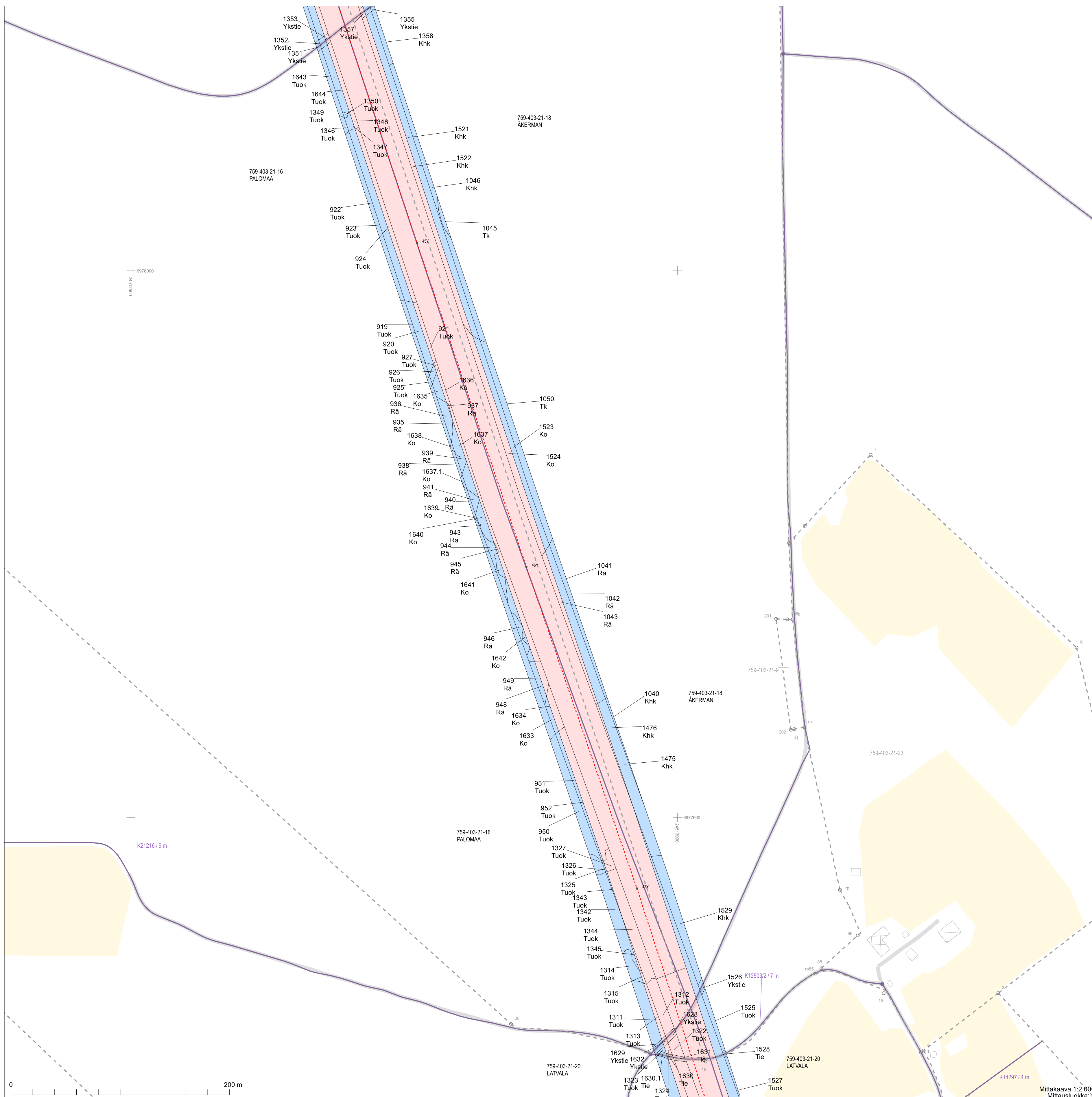


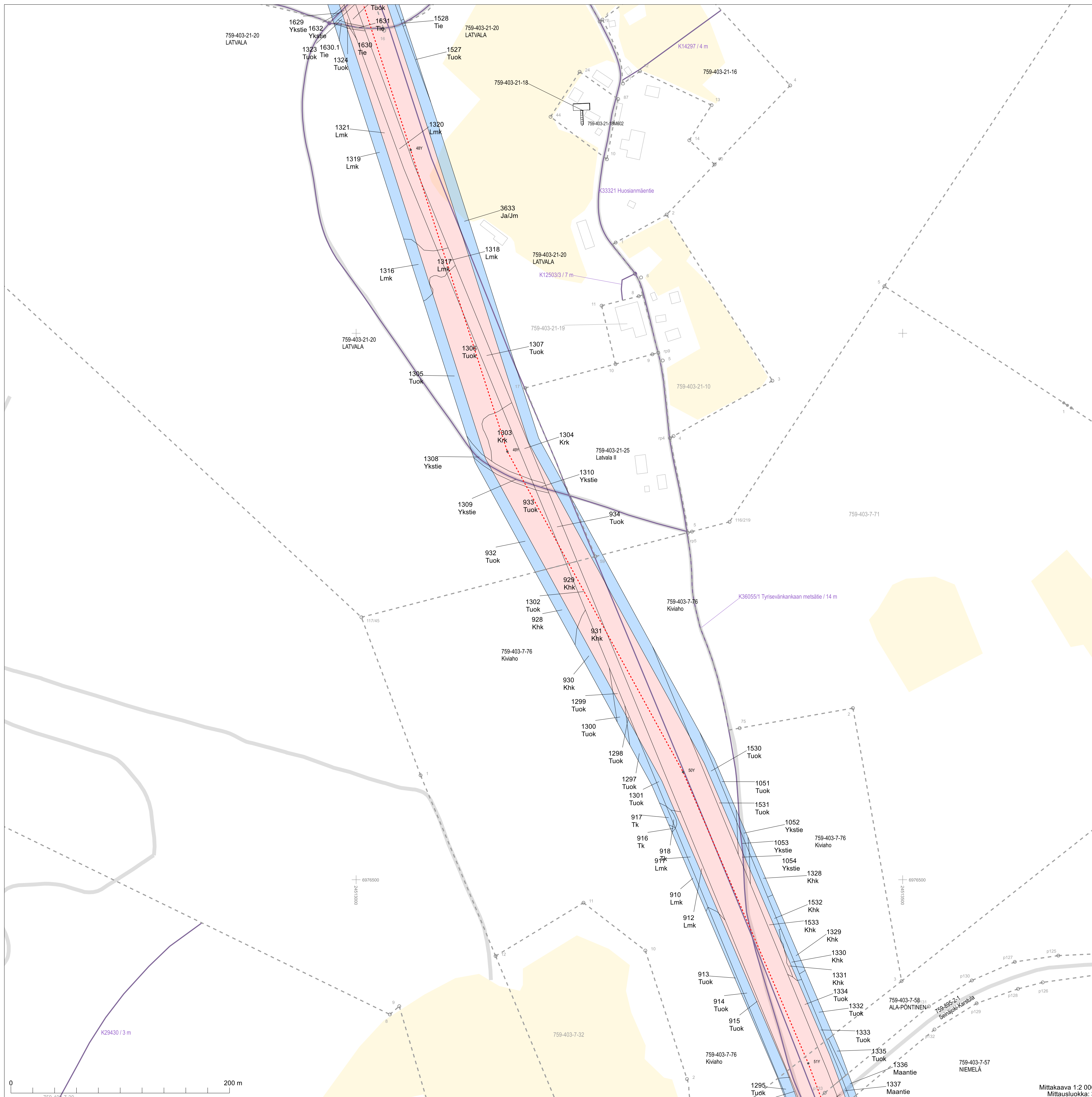






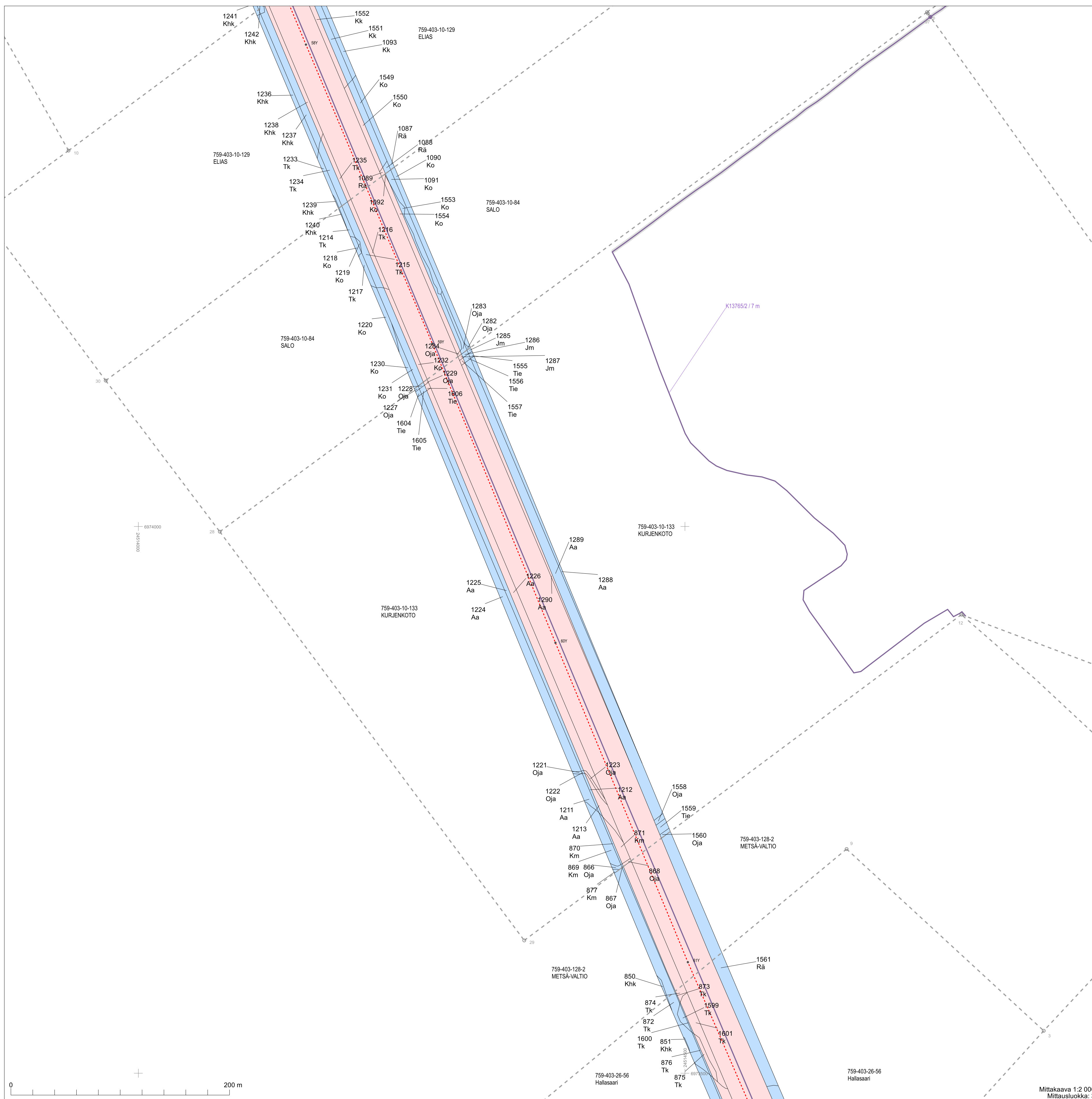


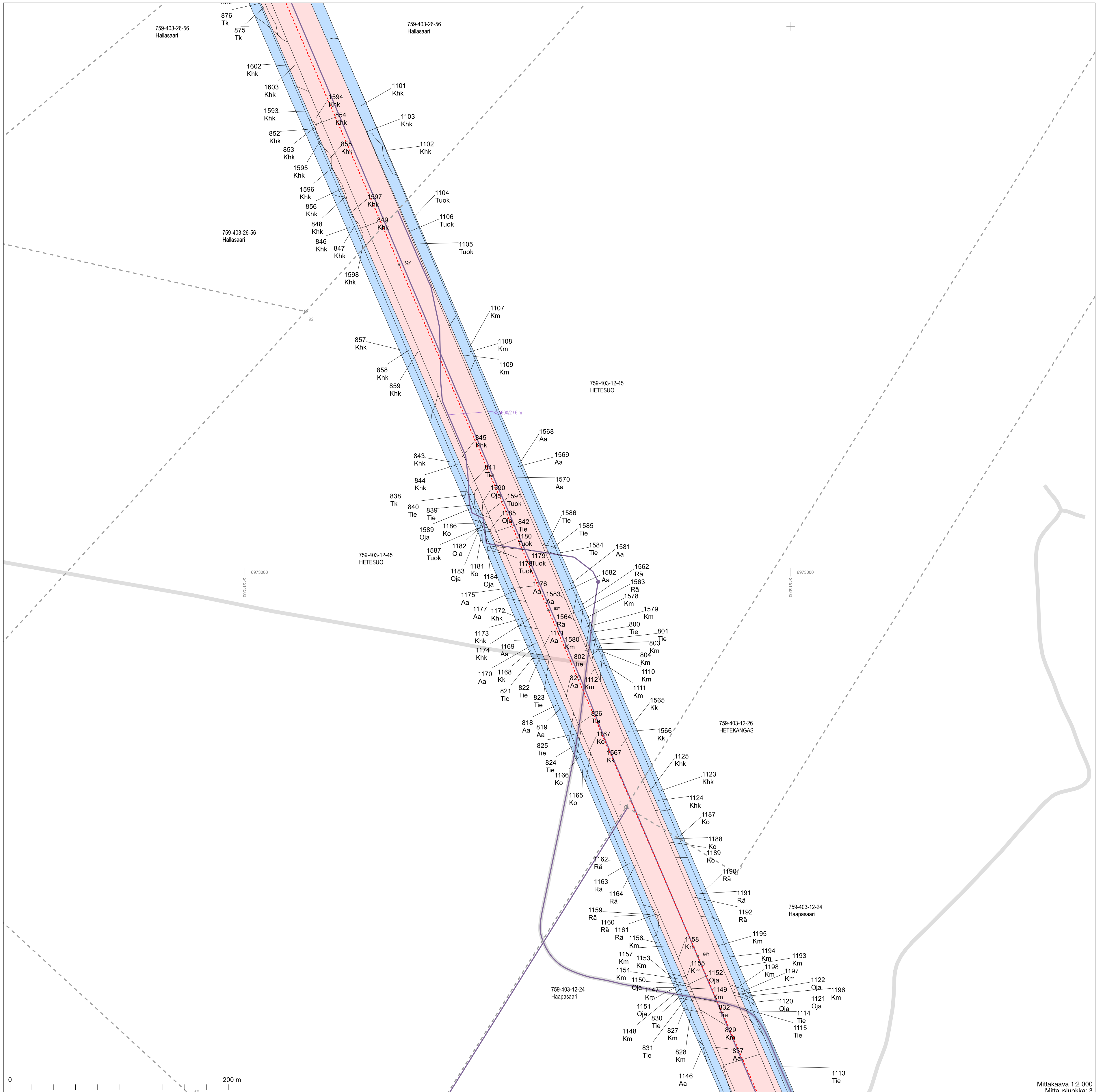


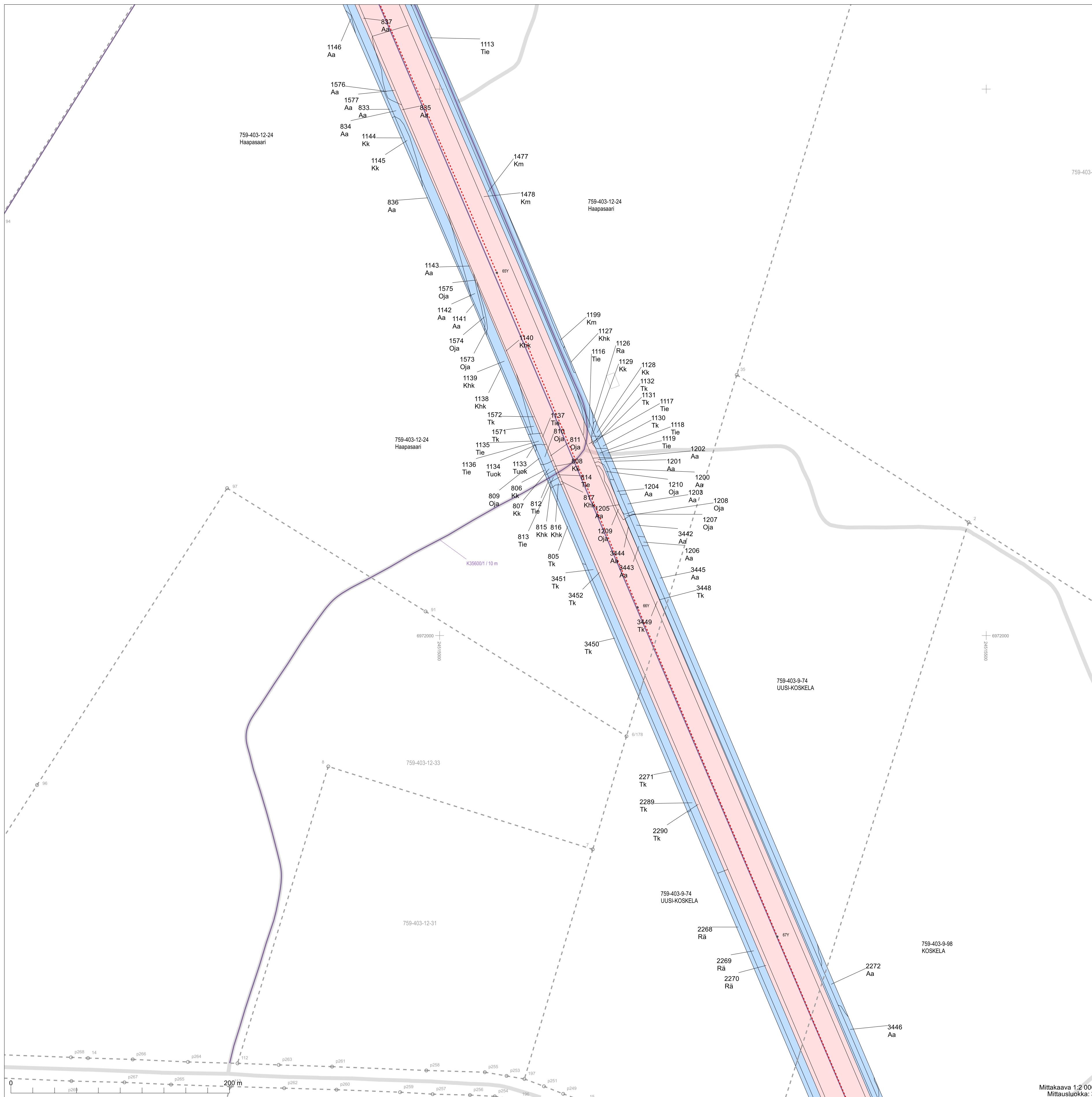


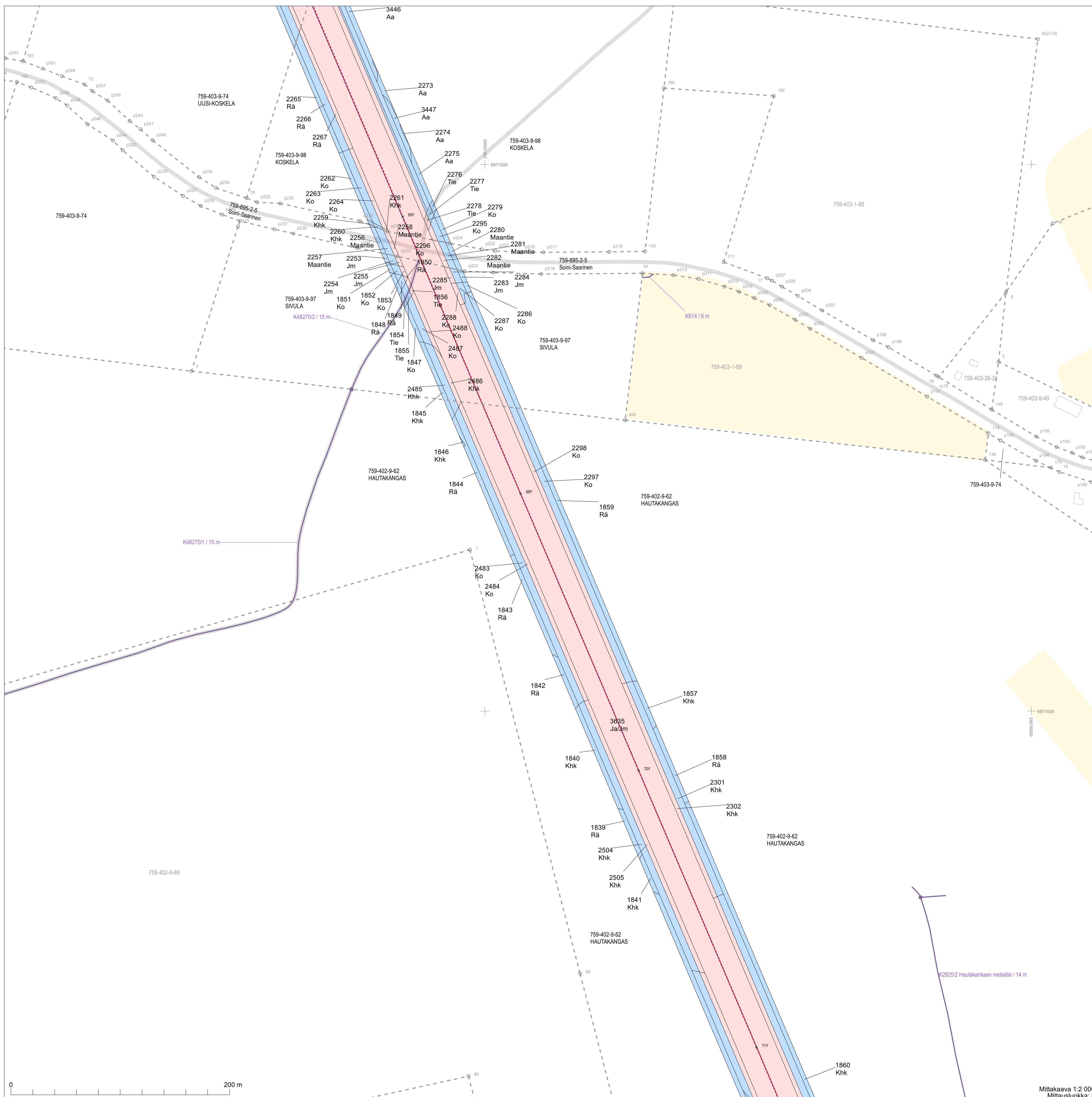


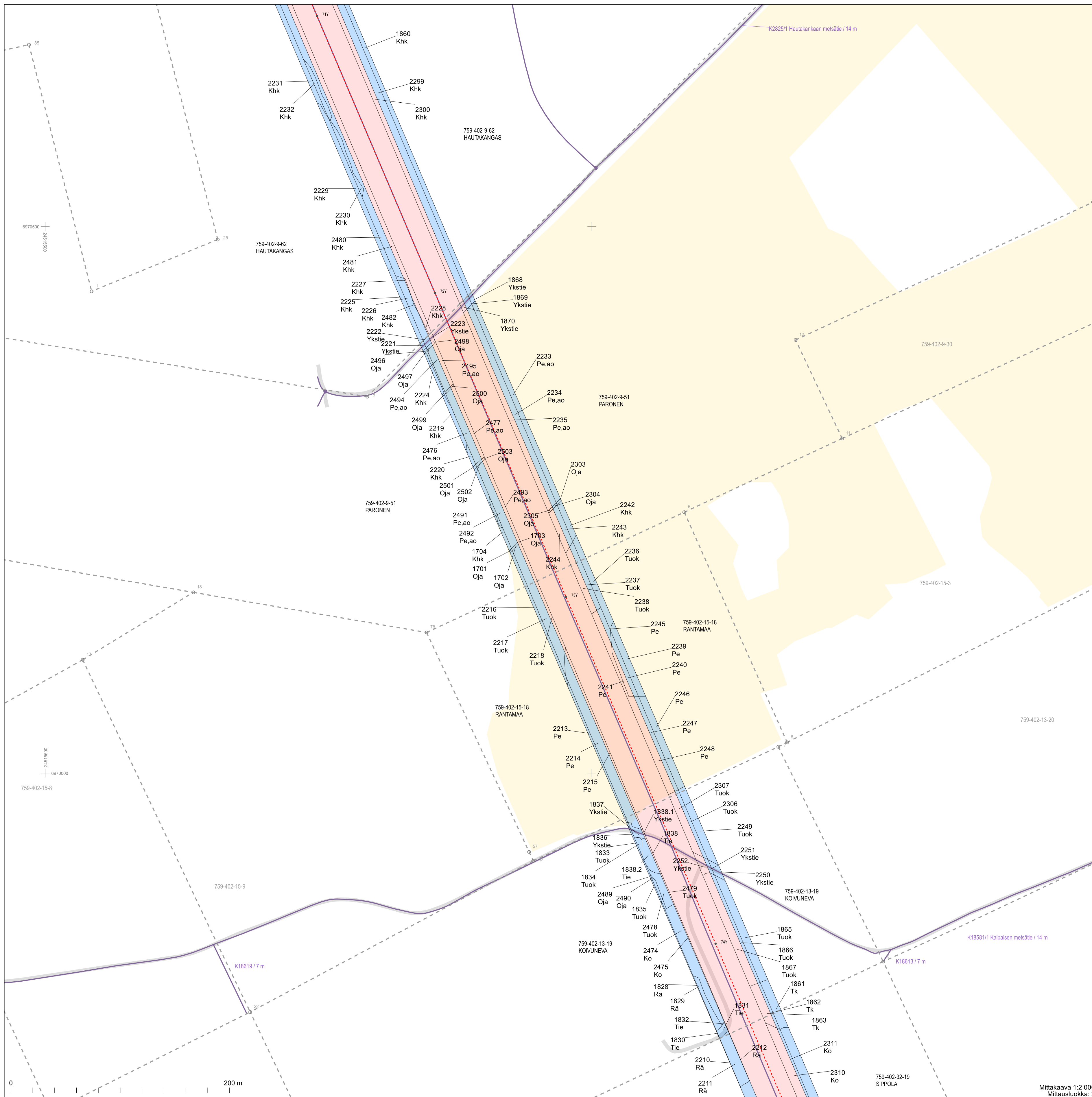




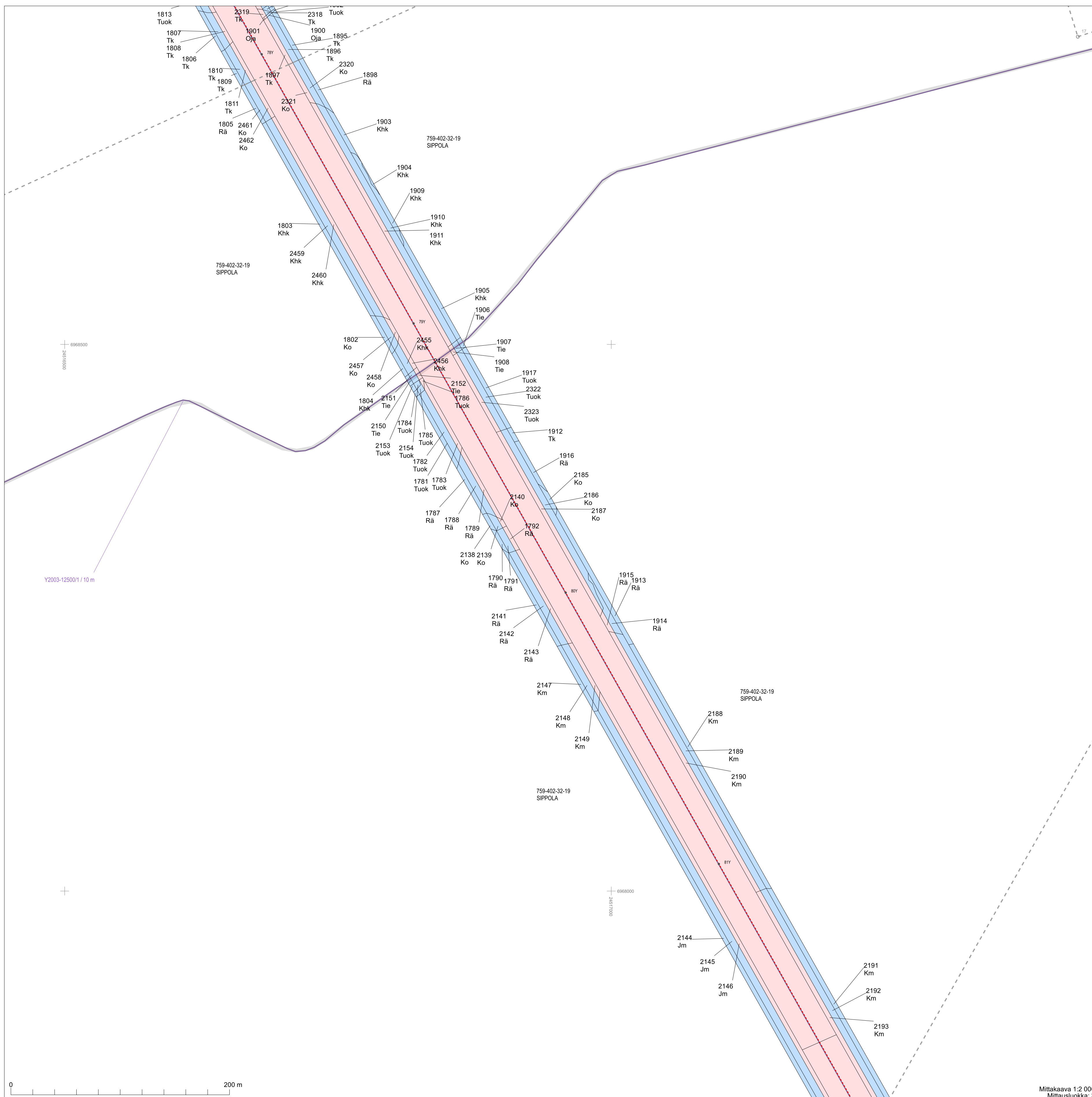


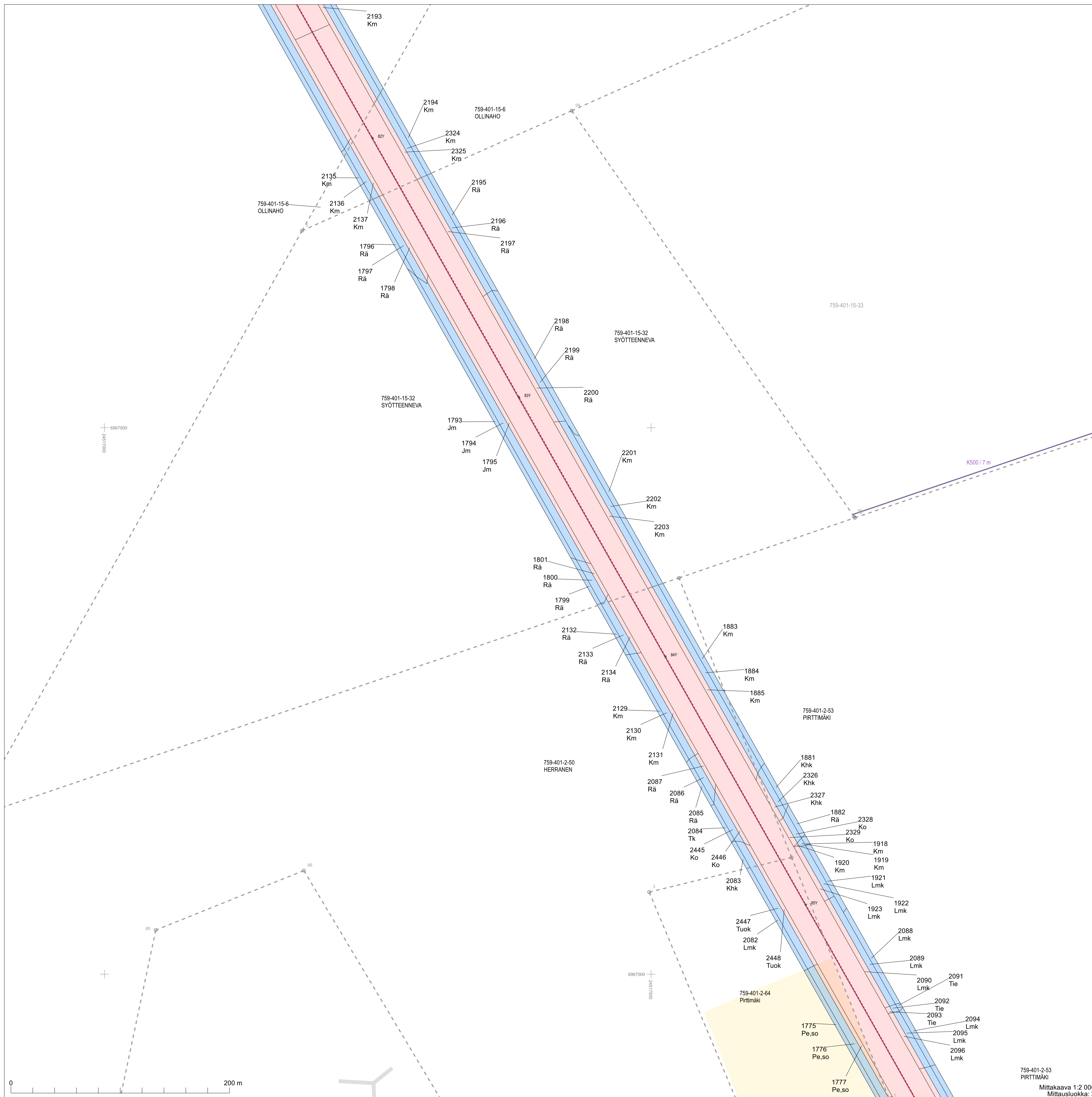












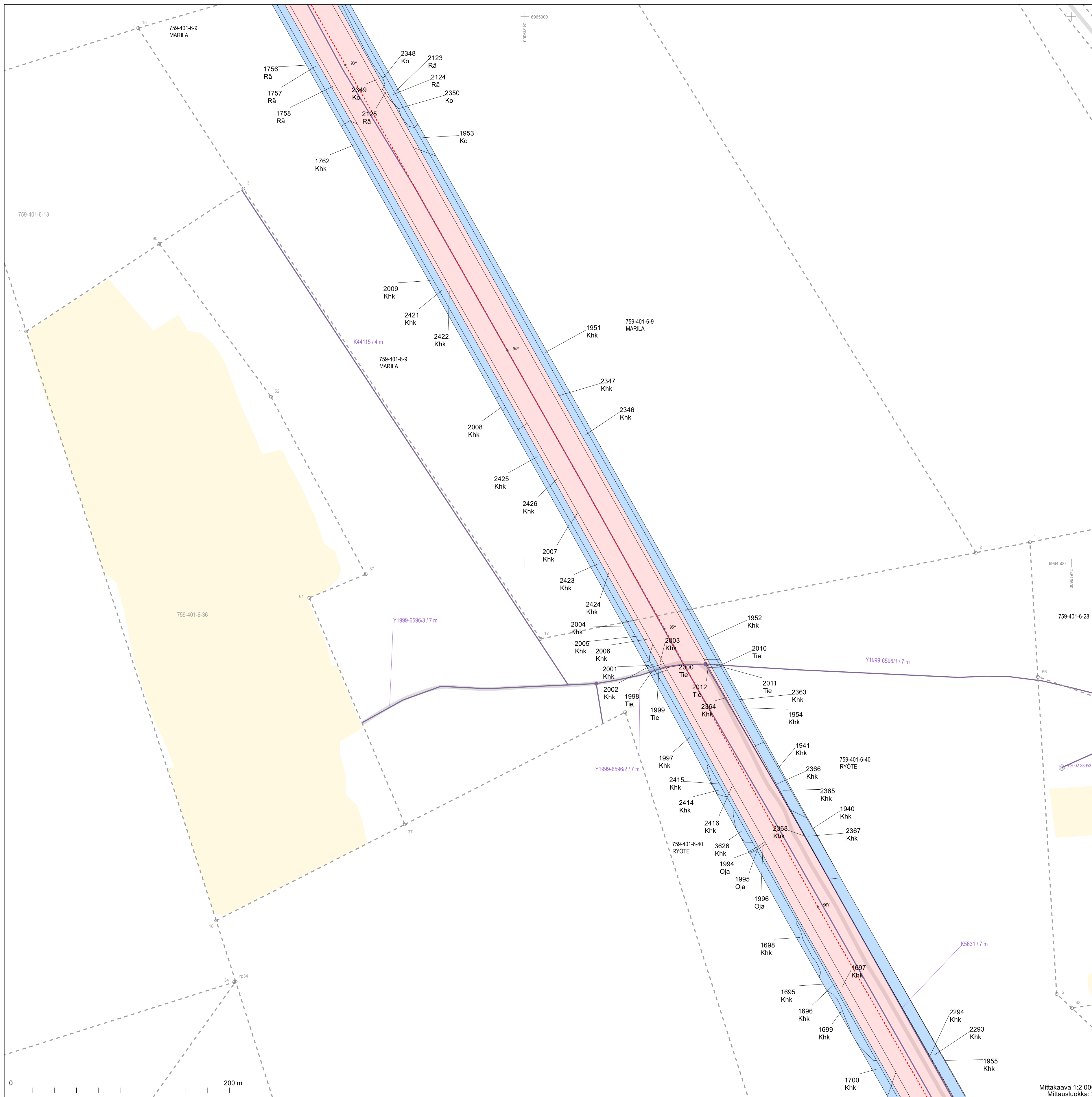
759-401-2-53  
PIRTTIMÄKI

Mittakaava 1:2 000  
Mittausluokka: 3

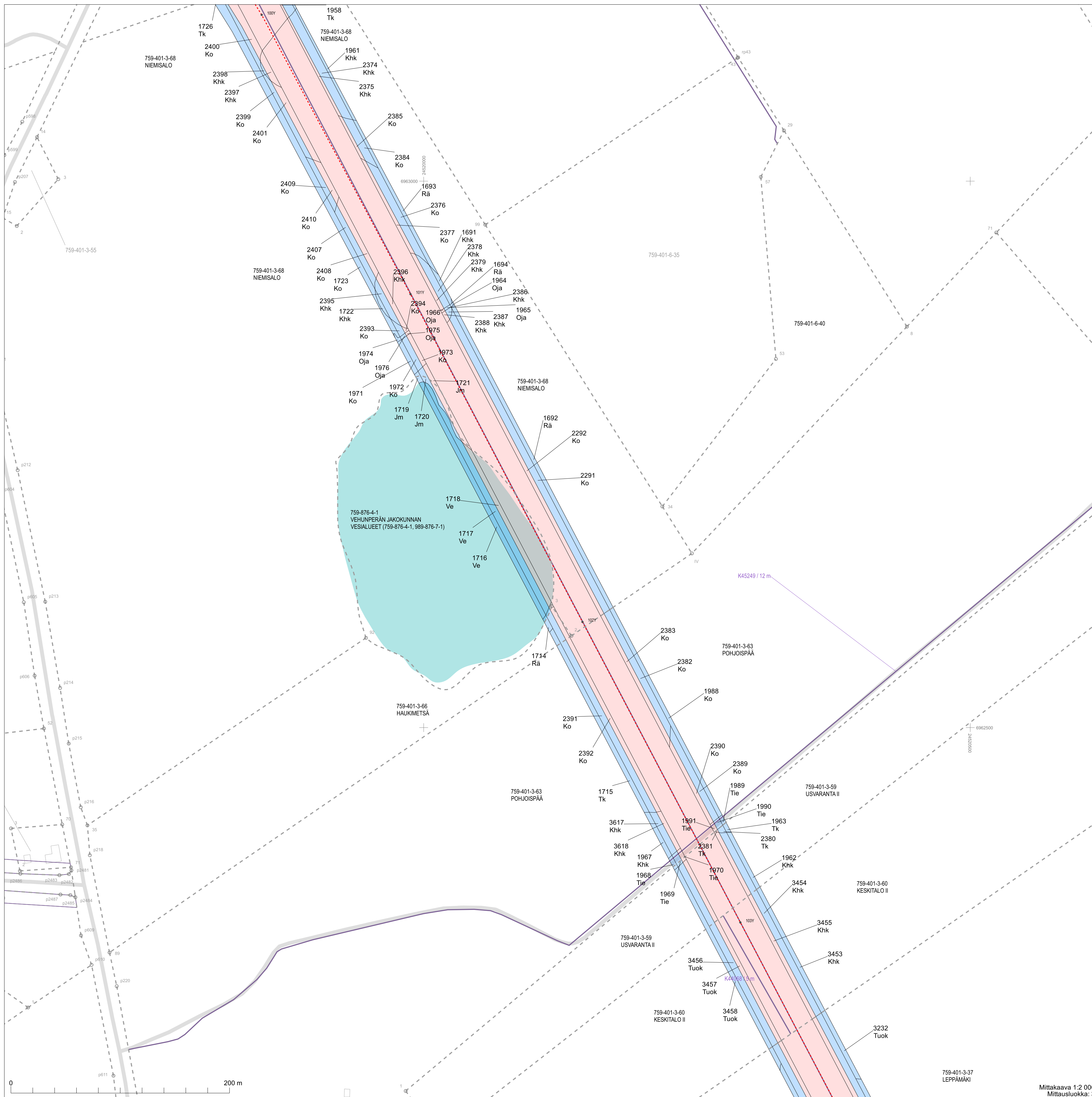
Koordinaattijärjestelmä: ETRS-GKn/peruskoordinaatisto

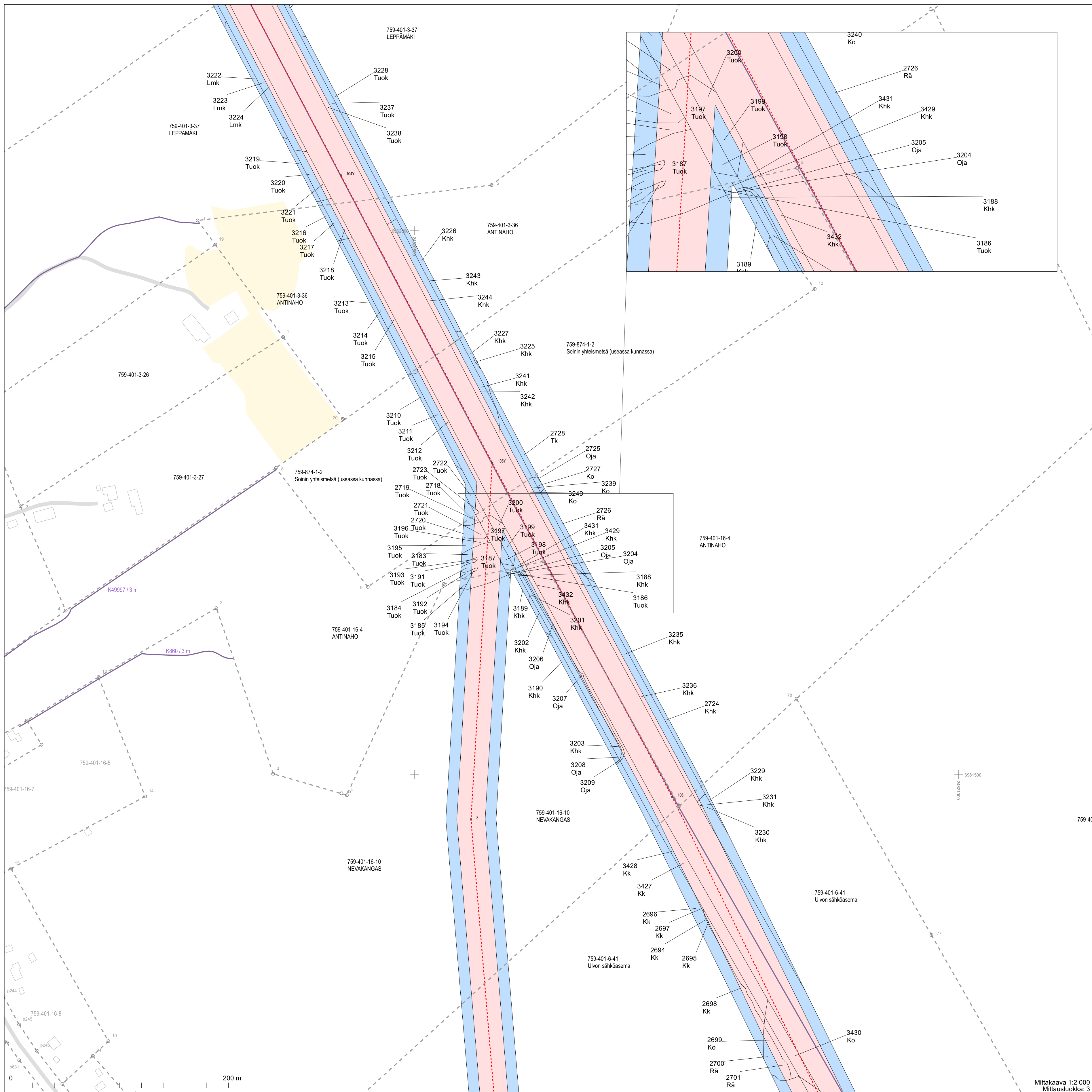




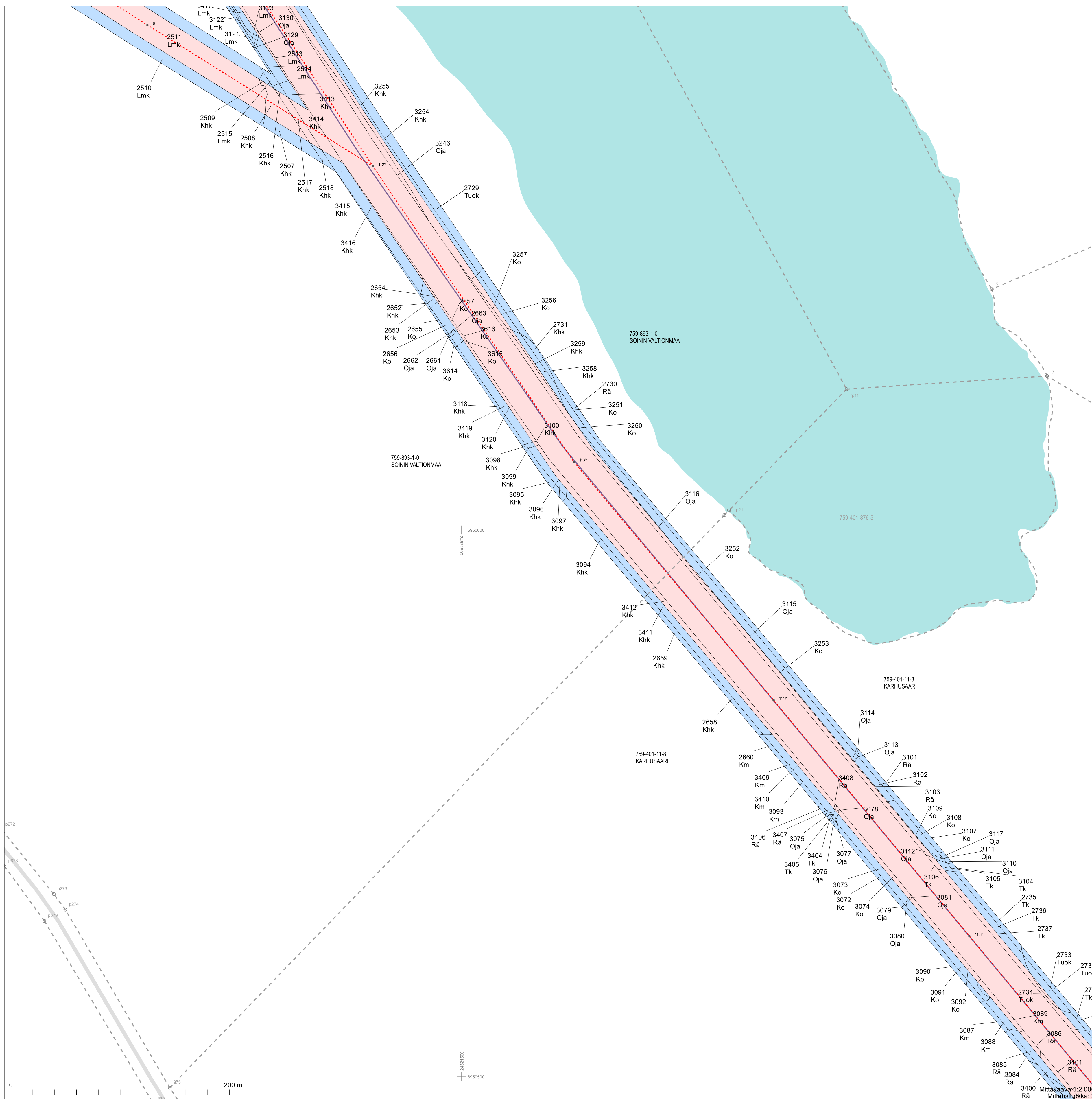






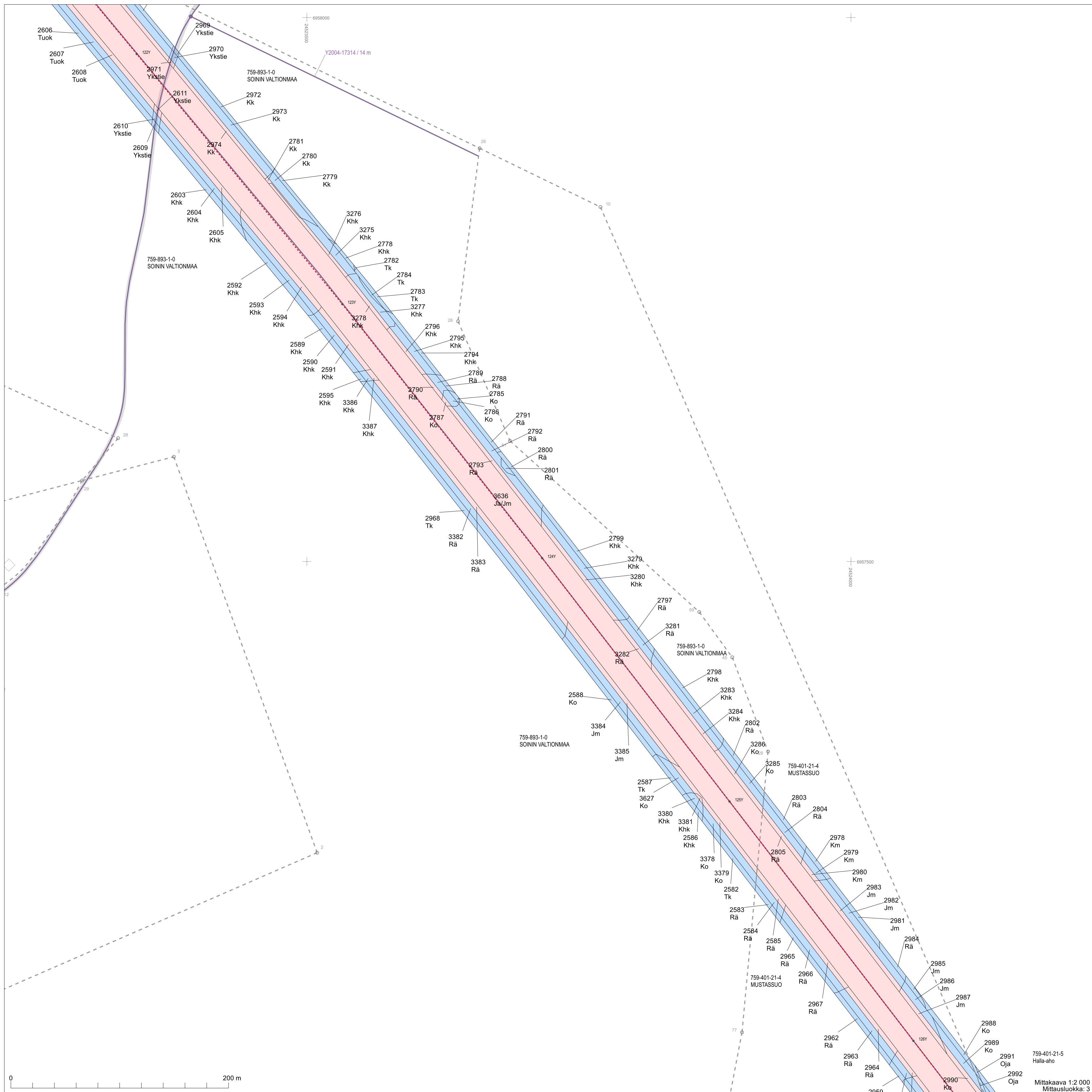


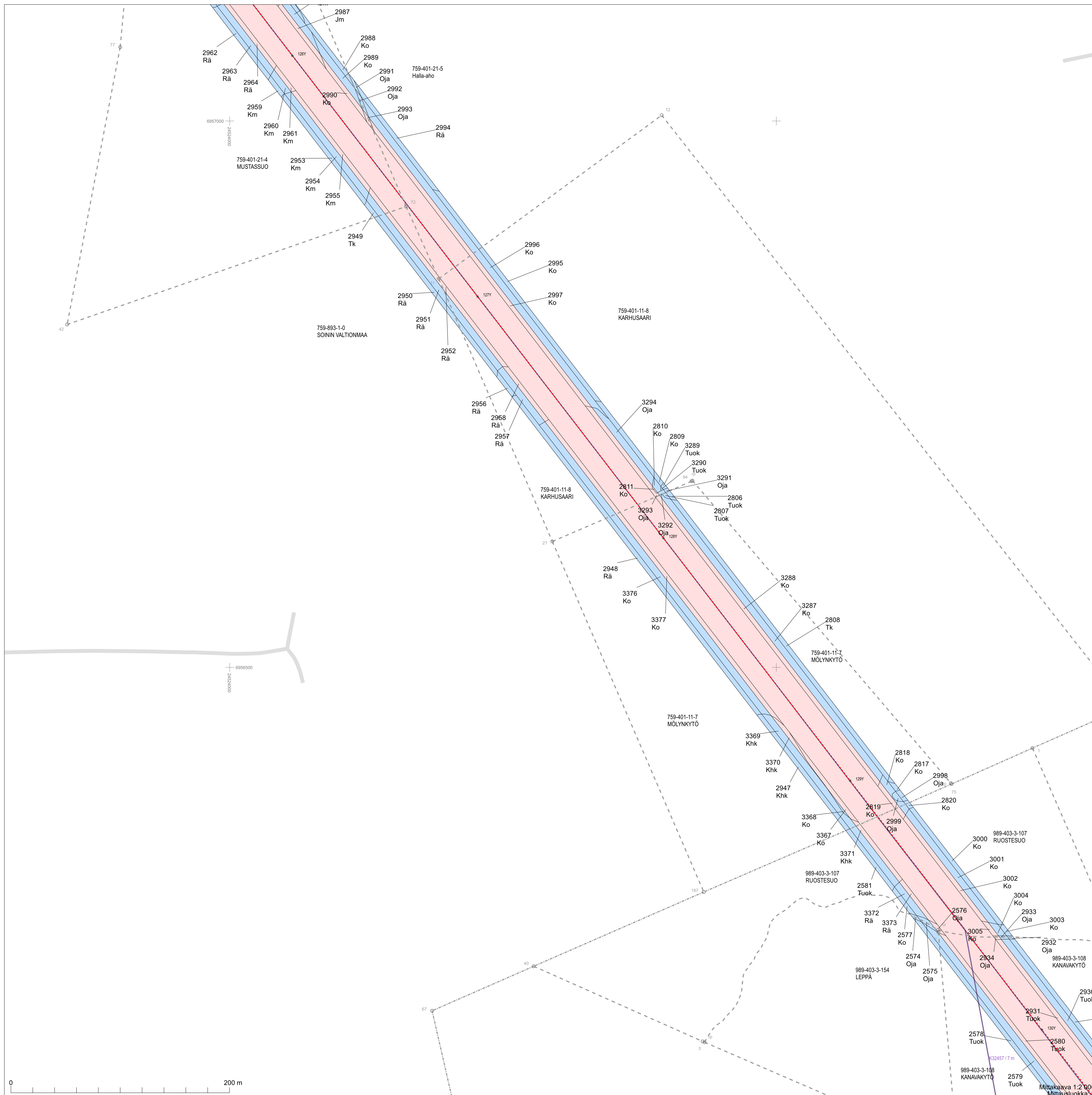












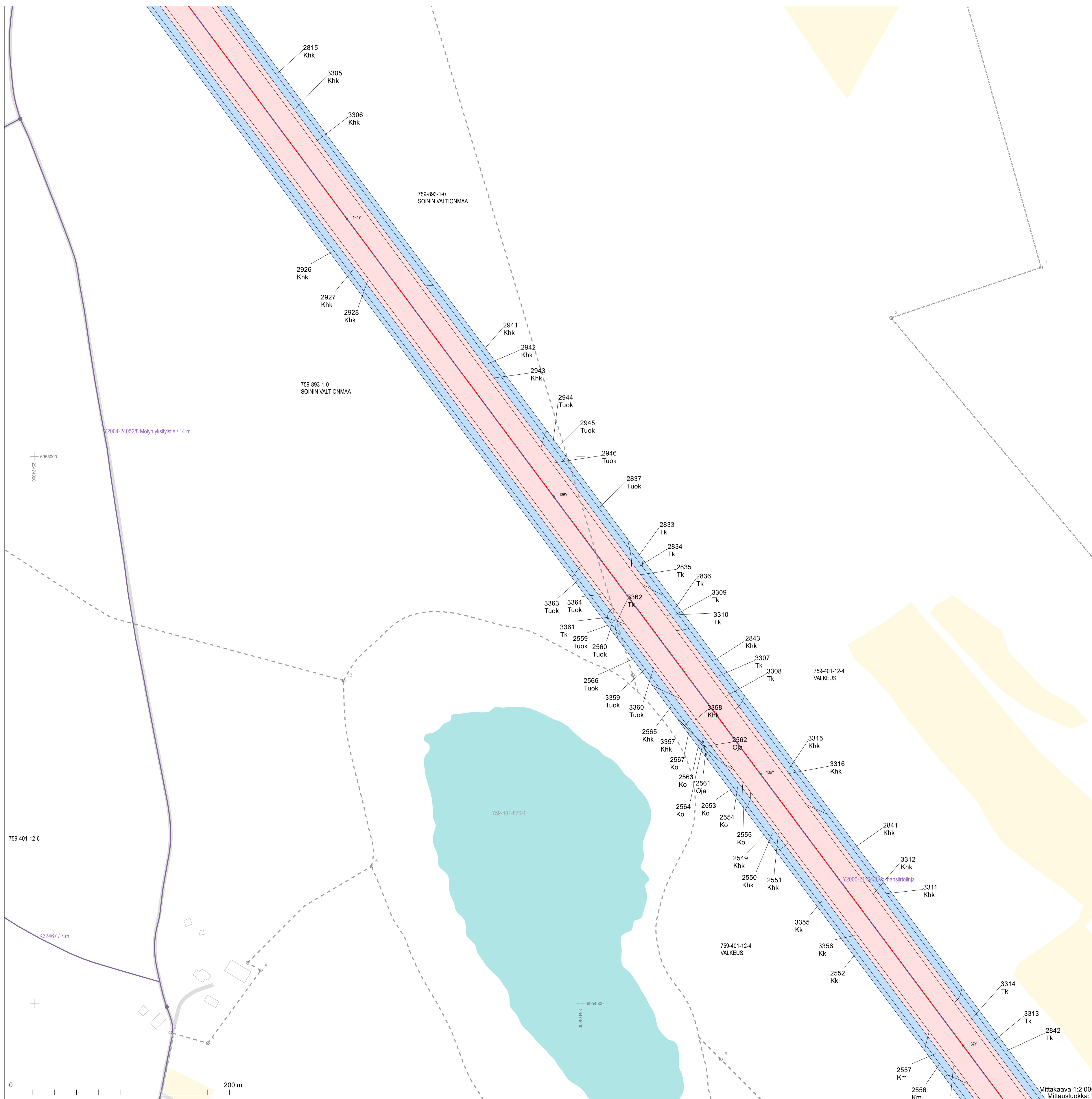


6955500  
2626200

6955500  
2626200

0 200 m

Koordinaattijärjestelmä: ETRS-GKN/peruskoodinaatisto  
Mitakaava 1:2 000  
Mitauksenloikka: 3







Y2000-29312/2 Alajärvi-Petäjavesi 1069

989-893-1-0  
ÄHTÄRIN VALTIONMAA

989-893-1-0  
ÄHTÄRIN VALTIONMAA

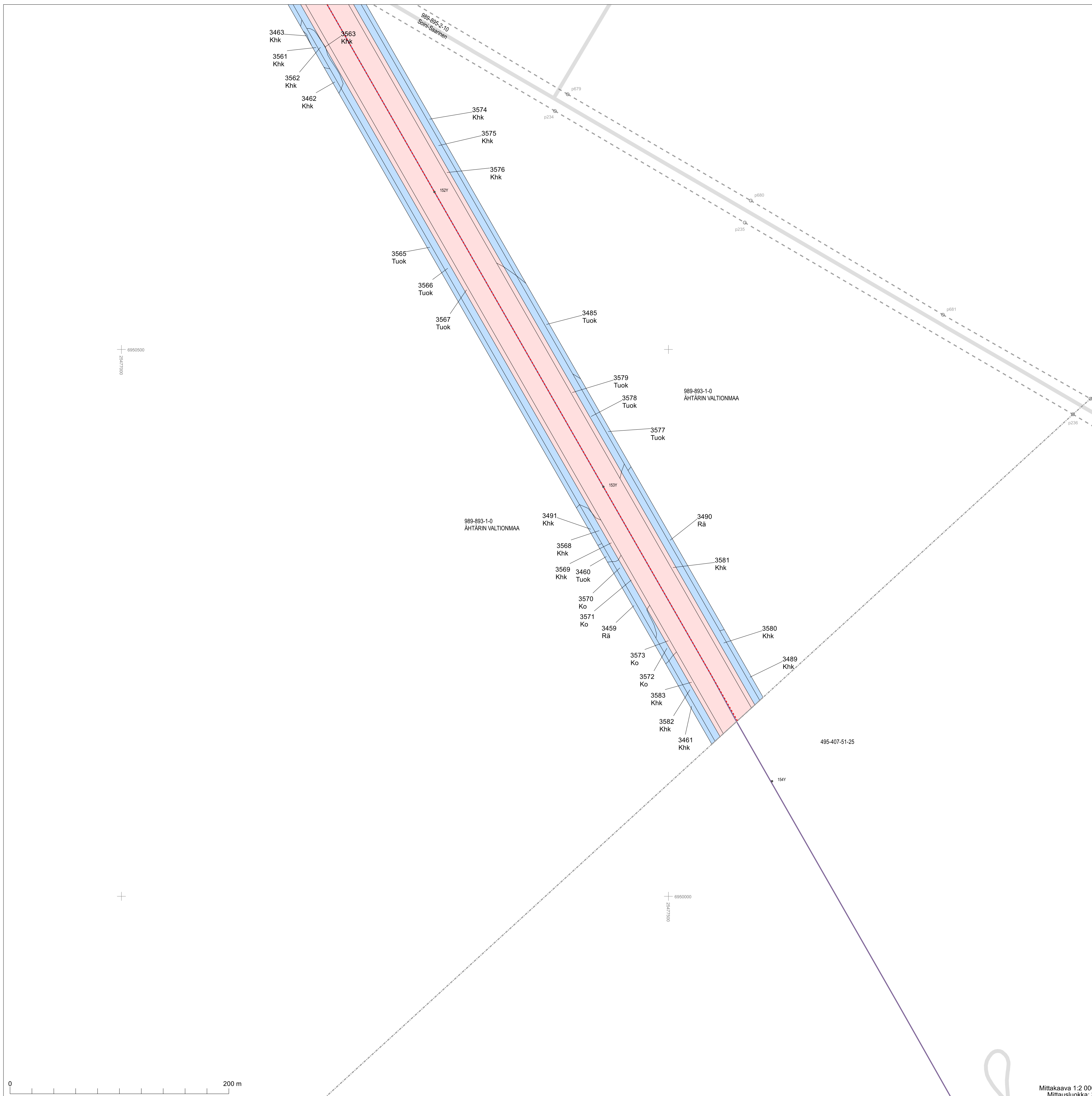
0 200 m

Mittakaava 1:2 000  
Mittausluokka: 3

Koordinaattijärjestelmä: ETRS-GKN/peruskkoordinaatisto







Karttaosat

